

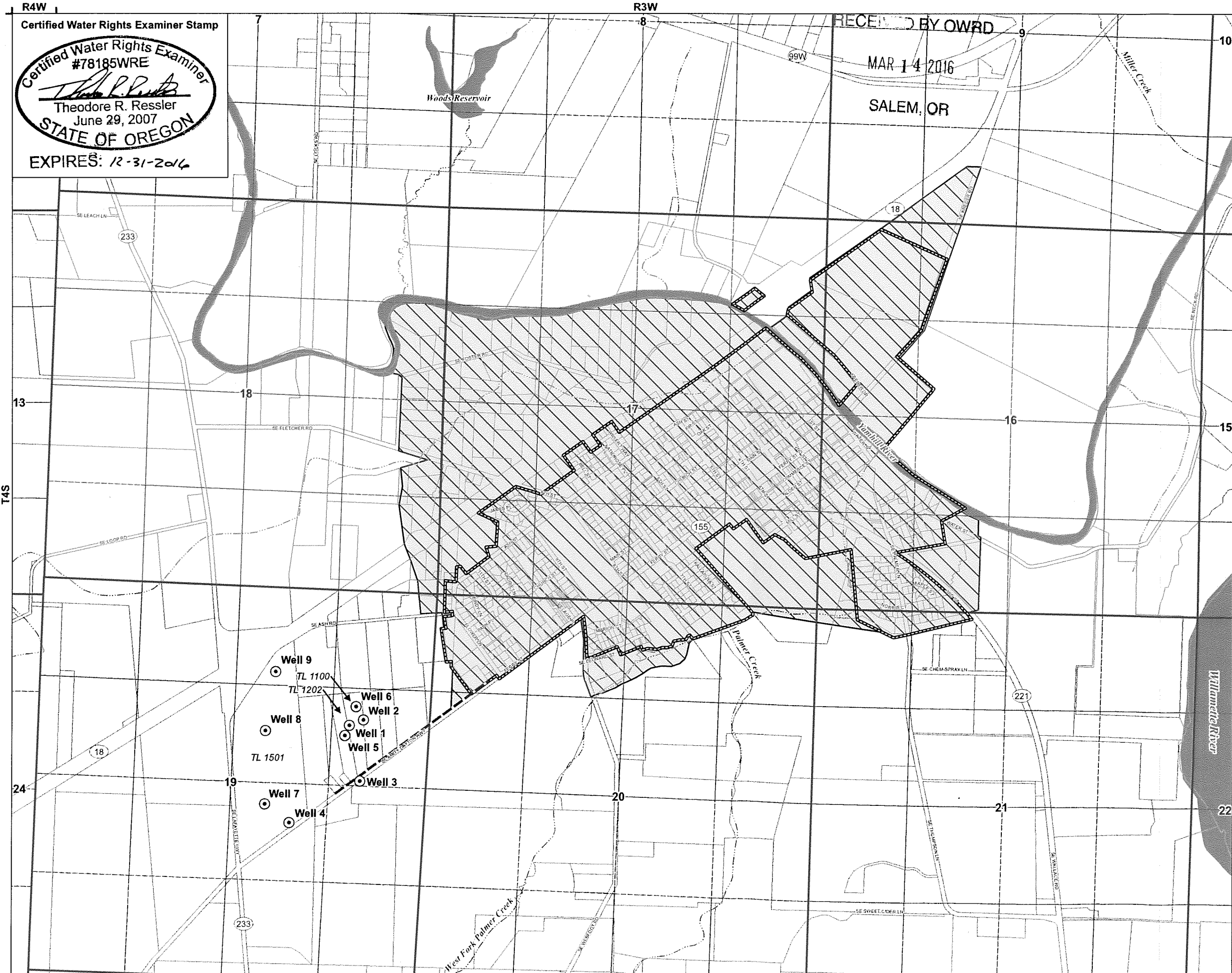
R4W  
Certified Water Rights Examiner Stamp

Certified Water Rights Examiner  
#78185WRE  
*Theodore R. Ressler*  
Theodore R. Ressler  
June 29, 2007  
STATE OF OREGON  
EXPIRES: 12-31-2016

RECEIVED BY OWRD

MAR 14 2016

SALEM, OR



### Application for a Water Right Transfer in the Name of City of Dayton

TO LANDS  
Certificates 68768, 82997, & 89940

Township 4 South, Range 3 West (W.M.)

#### LEGEND

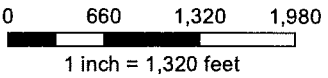
- Proposed Place of Use (POU)
- Wells to be Used After Transfer
- Pipeline to Existing Water System
- Dayton City Limits
- Tax Lot
- Waterbodies
- Watercourses

#### POA LOCATION DESCRIPTIONS

- Well 1 (YAMH 5370)**  
Located 830 feet North and 1,100 feet West from the East 1/4 corner of Section 19, Township 4 South, Range 3 West (W.M.)
- Well 2 (YAMH 5369/52382)**  
Located 1,770 feet South and 900 feet West from the Northeast corner of Section 19, Township 4 South, Range 3 West (W.M.)
- Well 3 (YAMH 52469)**  
Located 220 feet North and 880 feet West from the East 1/4 corner of Section 19, Township 4 South, Range 3 West (W.M.)
- Well 4 (YAMH 5447)**  
Located 545 feet South and 1,840 feet West from the East 1/4 corner of Section 19, Township 4 South, Range 3 West (W.M.)
- Well 5**  
Located 685 feet North and 1,140 feet West from the East 1/4 corner of Section 19, Township 4 South, Range 3 West (W.M.)
- Well 6**  
Located 1,085 feet North and 1,010 feet West from the East 1/4 corner of Section 19, Township 4 South, Range 3 West (W.M.)
- Well 7**  
Located 300 feet South and 2,190 feet West from the East 1/4 corner of Section 19, Township 4 South, Range 3 West (W.M.)
- Well 8**  
Located 1,970 feet South and 2,260 feet West from the NE corner of Section 19, Township 4 South, Range 3 West (W.M.)
- Well 9**  
Located 1,150 feet South and 2,150 feet West from the NE corner of Section 19, Township 4 South, Range 3 West (W.M.)

#### DISCLAIMER

This map was prepared for the purpose of identifying the location of a water right only and it is not intended to provide legal dimensions or location of property ownership lines.



#### MAP NOTES:

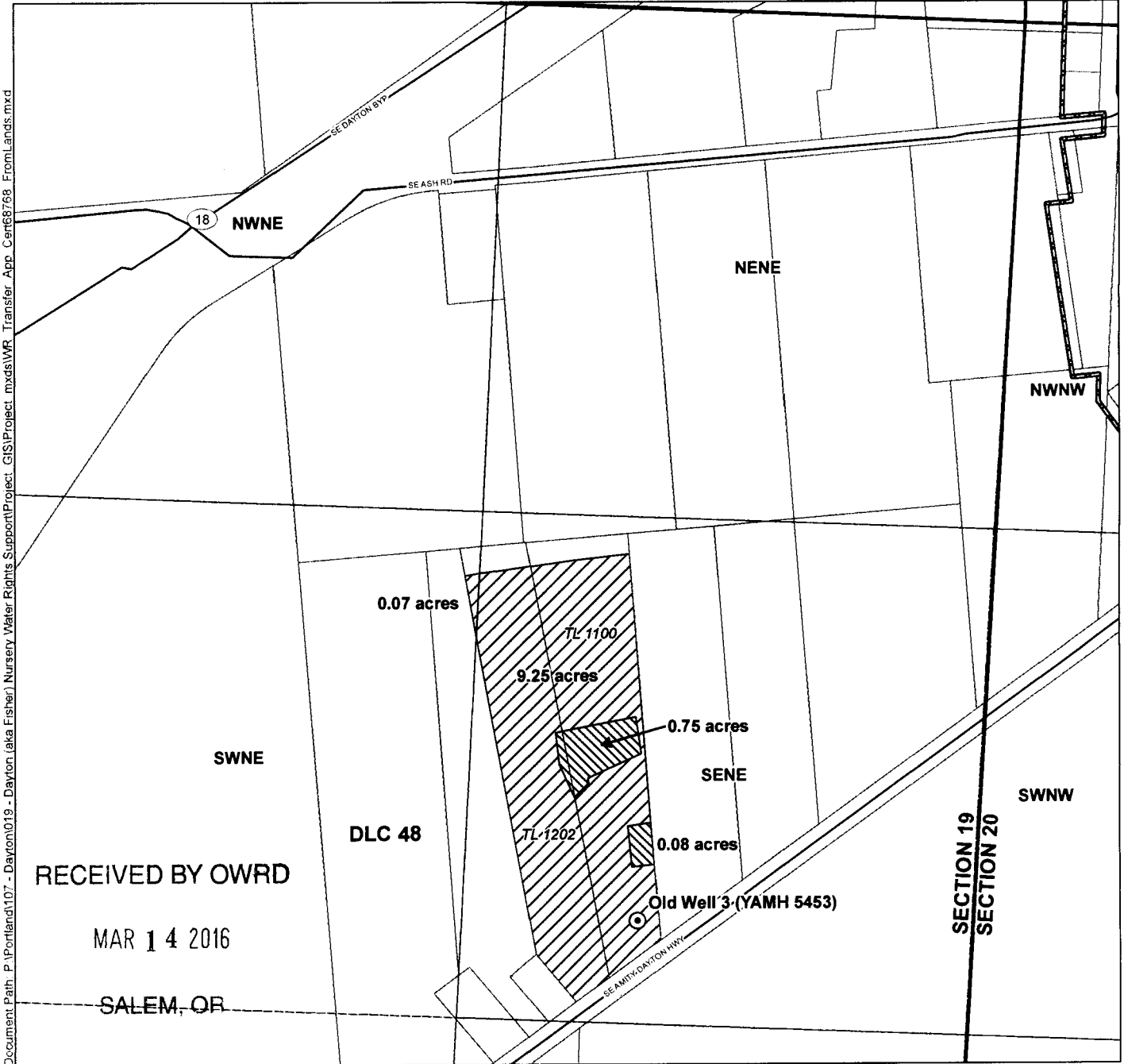
Date: March 4, 2016  
Data Sources: OWRD, Yamhill County GIS, US BLM, USGS, ESRI



# Application for a Water Right Transfer in the Name of City of Dayton

FROM LANDS - Certificate 68768, Permit G-10797, Application G-11706

Township 4 South, Range 3 West, Section 19, as Projected within DLC 48 (W.M.)



Document Path: P:\Portland\107 - Dayton (aka Fisher) Nursery Water Rights Support\Project\_GIS\Project\_mxd\WR\_Transfer\_App\_Cert68768\_FromLands.mxd


**LEGEND**

- Authorized Point of Appropriation (POA)
- Authorized Place of Use (POU) to be Transferred
- Authorized POU Remaining
- Dayton City Limits
- Tax Lot

**POA LOCATION DESCRIPTION**

**Old Well 3 (YAMH 5453)**  
Located 2,410 feet South and 870 feet West from the NE corner of Section 19, Township 4 South, Range 3 West (W.M.)

**Certified Water Rights Examiner Stamp**

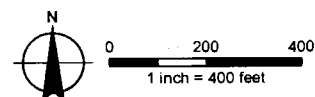


**DISCLAIMER**

This map was prepared for the purpose of identifying the location of a water right only and it is not intended to provide legal dimensions or location of property ownership lines.

**MAP NOTES**

Date: March 4, 2016  
Data Sources: OWRD, Yamhill County GIS, US BLM, USGS, ESRI  
Prepared By: GSI Water Solutions, Inc.



# FINAL PROOF MAP

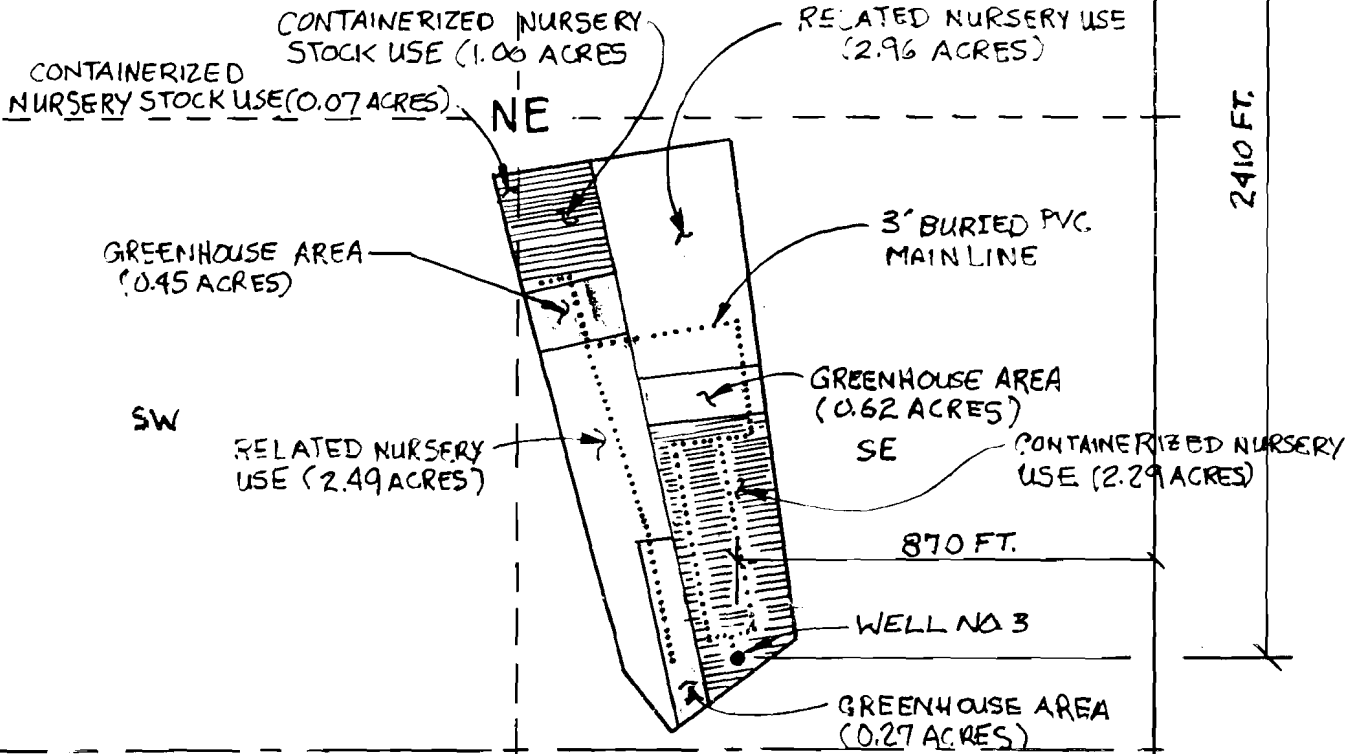
T4S, R3W, W.M.  
SECTION 19

18 17  
19 20



SCALE: 1" = 400 FEET  
NW

NE



PERMIT No. G10797

