








**Claim of Beneficial Use  
Place of Use Map  
Permit G-734, Application G-834**

**Water Right in the Name of  
the City of Salem**

Townships 6, 7, 8, 9 South,  
Range 1, 2, 3, 4 West (W.M.)

**LEGEND**

-  Place of Use (POU)
-  Point of Appropriation (POA)
-  Water Service Area
-  Water Mainlines
-  Major Roads
-  Watercourses
-  Waterbodies

RECEIVED BY  
JAN 13 2016  
SALEM, OR


**POU LOCATION DESCRIPTION**

The Place of Use includes the area shown on this map and "any such additional area as may be added to the City of Salem or the service area of its water system"

**POA LOCATION DESCRIPTION**


**POA**  
Located 980 feet South and 1,450 feet East from the NW corner of Section 13, Township 9 South, Range 1 West (W.M.)

**Certified Water Rights Examiner Stamp**



**DISCLAIMER**

This map was prepared for the purpose of identifying the location of a water right only and it is not intended to provide legal dimensions or location of property ownership lines.



**MAP NOTES:**  
Date: March 19, 2015  
Data Sources: OWRD, OGIC, US BLM

