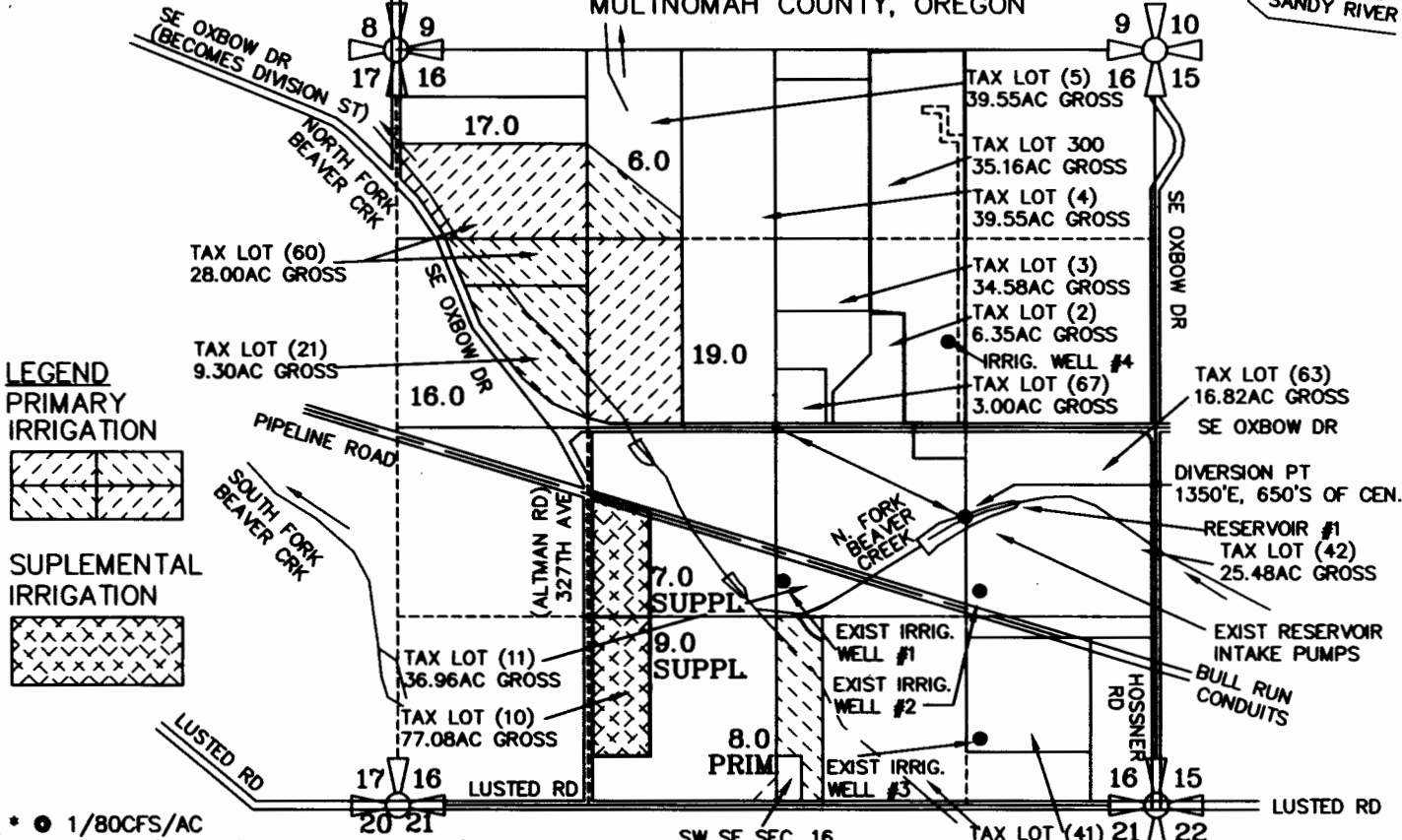



CORPORATE BOUNDARY LINE
 DONATION LAND CLAIM (DLC #)
 SANDY 7.5 MIN. QUAD
 ASSESSOR MAP 1S 4E 16

NE 1/4, NW 1/4, SW 1/4 & SE 1/4 of the NW 1/4
 NE 1/4 & SE 1/4 of the SW 1/4
 SW 1/4 of the SE 1/4
 SECTION 16, T1S, R4E of the WM
 MULTNOMAH COUNTY, OREGON



* 1/80CFS/AC
 ** 10AC @ 1/40CFS/AC & 5.25AC @ 1/80CFS/AC

SEC. 1/4 1/4 ACRES IRRIG.		
16	NE NW	6.0 AC IRRIG
16	NW NW	17.0 AC IRRIG
16	SW NW	16.0 AC IRRIG
16	SE NW	19.0 AC IRRIG
16	NE SW	7.0 AC IRRIG
16	SE SW	9.0 AC IRRIG
16	SW SE	8.0 AC IRRIG
TOTAL	IRRIG.	82.0 ACRES

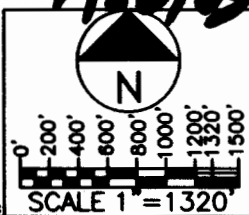
(T-8067 IS FOR 14.0AC-FT / 609,840,000CF)
 (* CERTIFICATE NOW CANCELLED - T-8067 REPLACES)

RECEIVED
 MAR 01 2006
 WATER RESOURCES DEPT
 SALEM, OREGON

PERMIT NO.	PRIORITY DATE	CERTIFICATE	PERMITTEE	AMOUNT	USE	SURFACE USE
R-1616	07/21/53	28367*	WILLIAM H. SESTER	14.0AC-FT (RES.#1)	IRRIGATION	22896 (14.0AC-FT)
R-2143	05/12/58	29893*	WILLIAM H. SESTER	13.5AC-FT (RES.#1)	IRRIGATION	25526 (13.5AC-FT)
R-2213	08/15/58	29895*	WILLIAM H. SESTER	1.0AC-FT (RES.#2)	SUPPLEMENTAL IRRIG.	25964 (1.0AC-FT)
R-4859	03/31/67	40149*	WILLIAM H. SESTER	23.5AC-FT (RES.#1)	SUPPLEMENTAL IRRIG.	31953 (23.5AC-FT)

Renewal Signed 12/31/2005
 7/28/05

Certified Water Right Examiner
 #156
 Edward A. Crane
 May 17, 1988
 STATE OF OREGON
 SURVEYED JULY 7, 2005



PREPARATION OF THIS MAP WAS FOR THE PURPOSE OF IDENTIFYING THE LOCATION OF THE WATER RIGHTS ONLY AND HAS NO INTENT TO PROVIDE DIMENSIONS OR LOCATION OF PROPERTY OWNERSHIP LINES.

**FINAL PROOF SURVEY
 TRANSFER APPLICATION T-8067**

DATE JULY 2005		CRANE ENGINEERING & SURVEYING, INC. 13755 SE 119TH DRIVE CLACKAMAS, OREGON 97015	APPLICATION FOR PERMIT NUMBER G- _____	SHEET 1/1
PROJECT NO. 391-005		OFFICE: 503-698-3890 FAX NO: 503-698-3861 CELL: 503-679-3253 E-MAIL: eces@verizon.net	PERMIT NUMBER G- _____ IN THE NAME OF: GORDON & FAITH SESTER dba G & F SESTER FAMILY, LLC., 33205 SE OXBOW DRIVE GRESHAM, OR 97080 (TEL: 503-663-4844)	