

**TRANSFER APPLICATION MAP  
FOR  
KENNETH R. BROOKS  
CHANGE POINT OF DIVERSION  
AND CHANGE IN PLACE OF USE**

- AUTHORIZED EXISTING POD #3 C-50801 220 FT. NORTH & 2480 FT. EAST FROM SW COR. SECTION 19, T.13S., R.30E.
- PROPOSED POD 1990 FT. NORTH & 1430 FT. WEST FROM SE COR. SECTION 24, T.13S., R.29E.

- PROPOSED TO LANDS
- PROPOSED FROM LANDS
- REMAINING RIGHT
- MAIN LINE
- ..... DITCH
- ( ) TAX LOT NO.

NOTE: THE PREPARATION OF THIS MAP WAS FOR THE PURPOSE OF IDENTIFYING THE LOCATION OF THE PROPOSED WATER RIGHT AND HAS NO INTENT TO PROVIDE DIMENSIONS OR LOCATION OF PROPERTY OWNERSHIP LINES.

PREPARED BY  
ROBERT D. BAGETT  
217 N. CANYON BLVD.  
JOHN DAY, OREGON  
(541) 575-1251

**RECEIVED**

FEB 05 2015

WATER RESOURCES DEPT  
SALEM, OREGON

RECEIVED BY OWRD

JAN 20 2015

SALEM, OR

NOVEMBER 12, 2014



RENEWS 12-31-2015

T 11975





Google earth  
IMAGERY DATE

feet 2000  
meters 700  
7-7-2013



**RECEIVED**

FEB 05 2015

WATER RESOURCES DEPT  
SALEM, OREGON

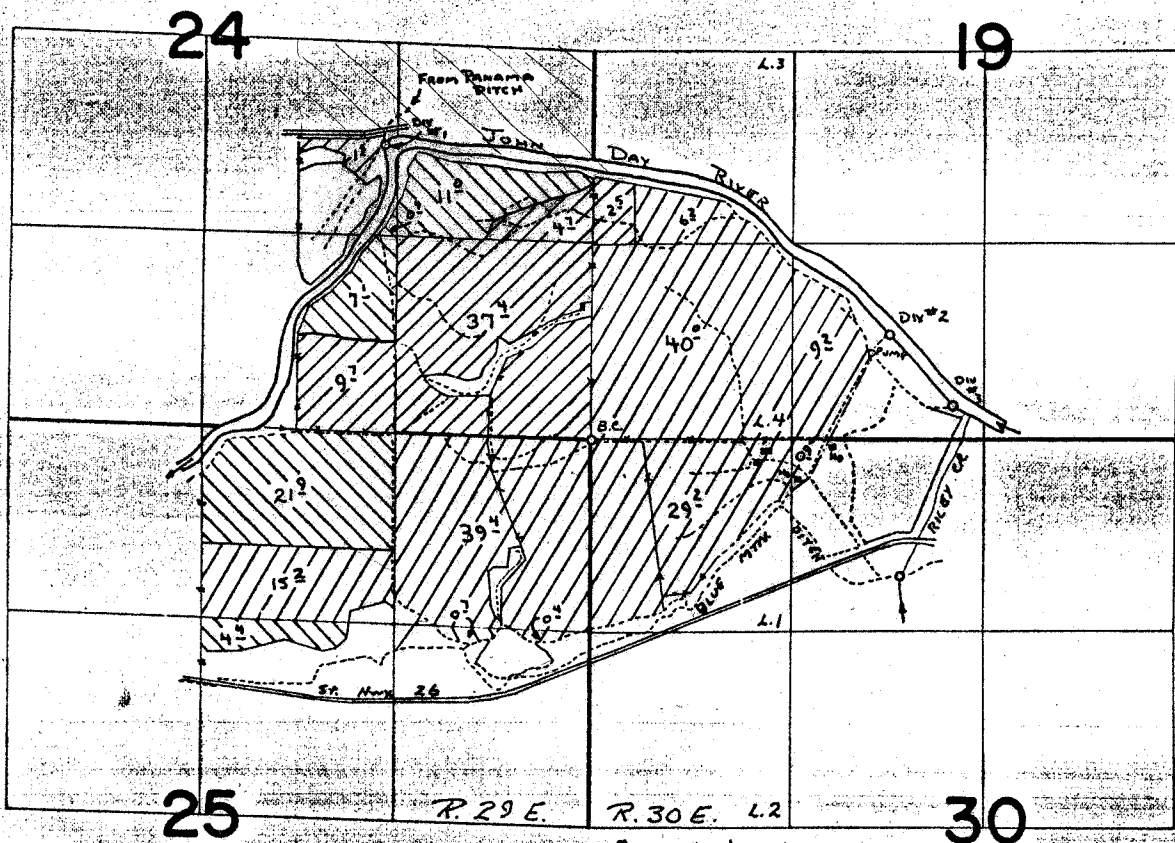
RECEIVED BY OWRD



JAN 20 2015

SALEM, OR

T 11975

# T.13S.,R.29&30E.,W.M.



 - PRIMARY } FOR PERMIT # 27706  
 - SUPP. }  
 - PRIMARY } FOR PERMIT # 31999  
 - SUPP. }

DN #1- 1950' N & 1430' W FROM SE cor. Sec 24  
 DN #2- 700' N & 2040' E FROM SW cor. Sec 19  
 DN #3- 220' N & 2480' E FROM SW cor. Sec 19

## FINAL PROOF SURVEY UNDER

Application No. 37036 Permit No. 27706  
 42803 Permit No. 31999  
 IN NAME OF  
 R. E. SPROUL

Surveyed Aug. 26, 1975, by L. Tell