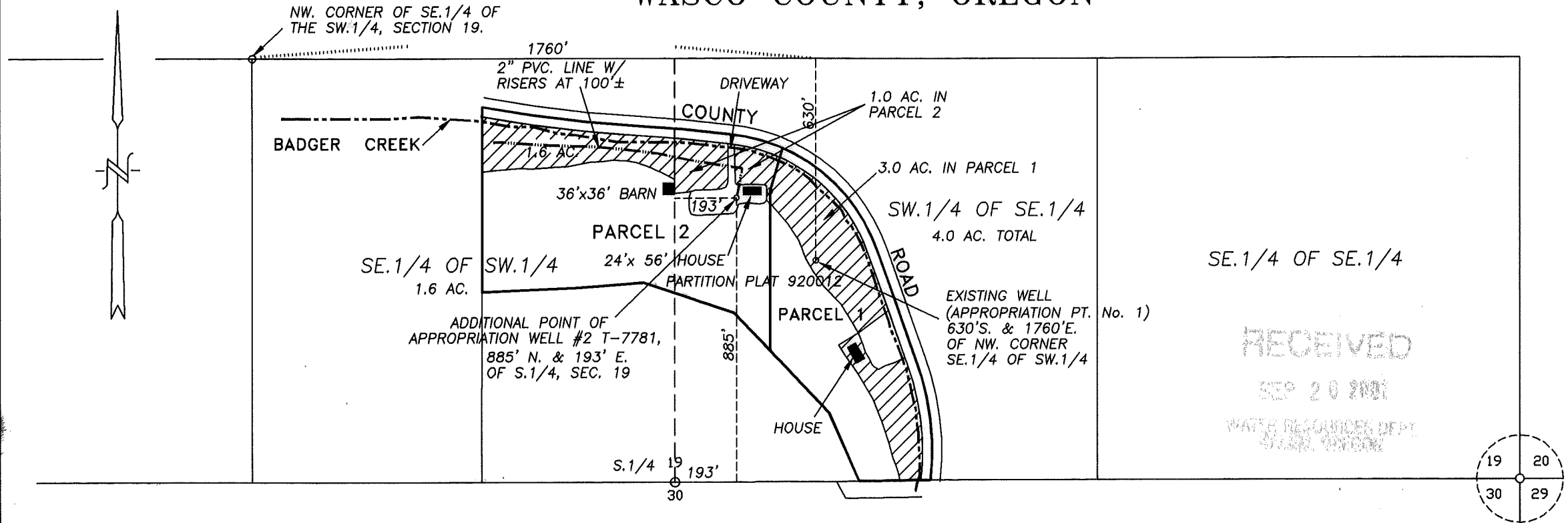
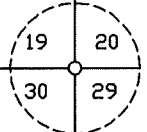


S.E.1/4, S.W.1/4 & S.W.1/4, S.E.1/4, SECTION 19, TWP.2 N. RANGE 13 E. W.M.  
 WASCO COUNTY, OREGON



SE.1/4 OF SE.1/4

RECEIVED  
 SEP 20 2001  
 WATER RESOURCES DEPT.  
 8700 NE WASH



PERMIT No. G-6714

CERTIFICATE No. 54103

TRANSFER No. T-7781

IN THE NAME OF:  
STAN PEICKERT

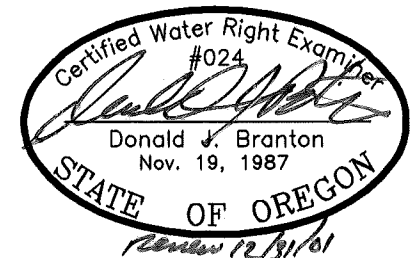
DATE: SEPTEMBER 24, 2001

**WATER RIGHT FINAL PROOF SURVEY**  
**(TRANSFER & ADDITIONAL APPROPRIATION POINT)**

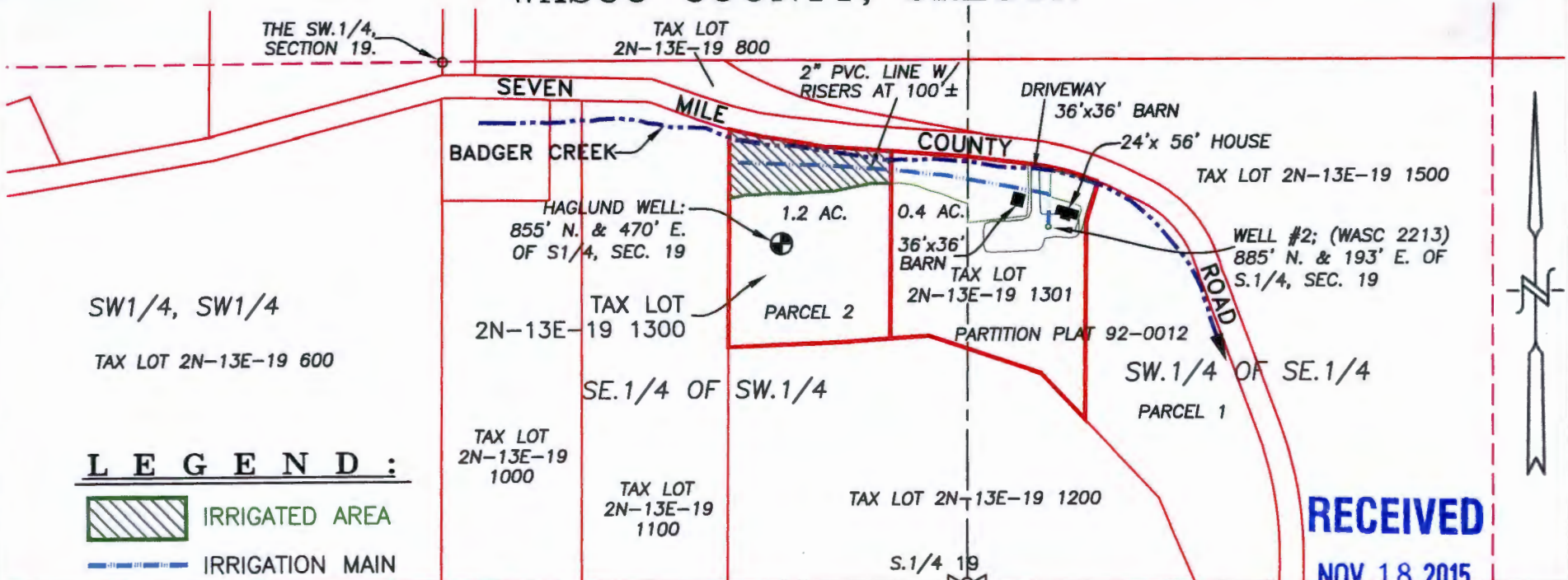
SCALE: 1" = 400'

BY: TENNESON ENGINEERING CORP.  
 409 LINCOLN STREET,  
 THE DALLES, OREGON. 97058  
 PH. 541-296-9177  
 FAX 541-296-6657

**NOTE:**  
 "THIS MAP IDENTIFIES THE LOCATION OF  
 THE WATER RIGHT ONLY AND IS NOT  
 INTENDED TO PROVIDE DIMENSIONS OR  
 LOCATE PROPERTY OWNERSHIP LINES."



SECTION 19, TWP.2 N. RANGE 13 E. W.M.  
WASCO COUNTY, OREGON



**LEGEND:**



IRRIGATED AREA



IRRIGATION MAIN



STREAM WITH DIRECTIONAL FLOW



HAGLUND WELL (WASC \_\_\_\_\_): 855' N. & 470' E. OF THE S1/4 CORNER, SECTION 19

**TRANSFER APPLICATION MAP**

**(CHANGE IN POINT OF APPROPRIATION)**

SCALE: 1" = 400'

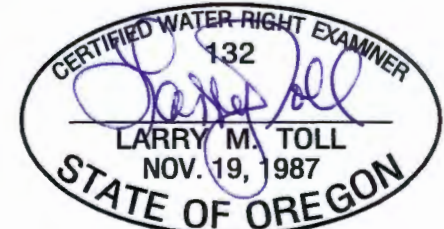


TRANSFER No. 1 12203

IN THE NAME OF:  
ERWIN HAGLUND

DATE: SEPTEMBER 24, 2015

BY: **TENNESON ENGINEERING CORP.**  
3775 CRATES WAY  
THE DALLES, OREGON. 97058  
PH. 541-296-9177  
FAX 541-296-6657



EXPIRES: 06/30/2016

**NOTE:**  
"THIS MAP IS NOT INTENDED TO PROVIDE DIMENSIONS OR LOCATIONS OF PROPERTY OWNERSHIP LINES."

W.O. #14652wr

**RECEIVED**

**NOV 18 2015**

**OWRD**