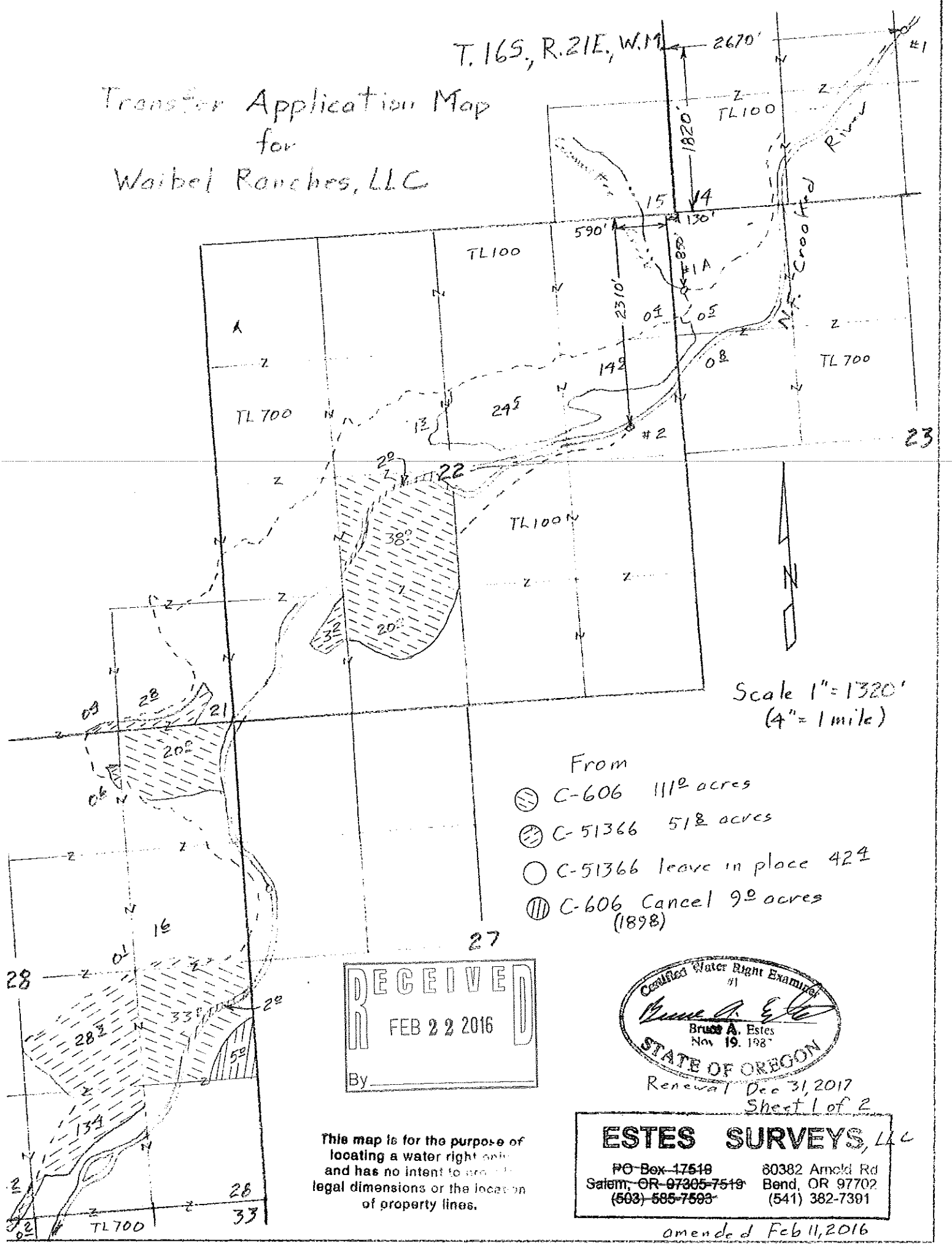


Transfer Application Map  
for  
Waibel Ranches, LLC

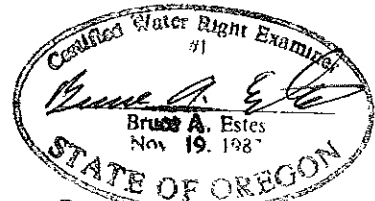
T. 16S, R. 21E, W. 11



Scale 1"=1320'  
(4"=1 mile)

- From
- ⊖ C-606 111<sup>2</sup> acres
  - ⊖ C-51366 51<sup>2</sup> acres
  - C-51366 leave in place 42<sup>4</sup>
  - ⊖ C-606 Cancel 9<sup>2</sup> acres (1898)

**RECEIVED**  
FEB 22 2016  
By \_\_\_\_\_



Renewal Dec 31, 2017  
Sheet 1 of 2

This map is for the purpose of locating a water right only and has no intent to create legal dimensions or the location of property lines.

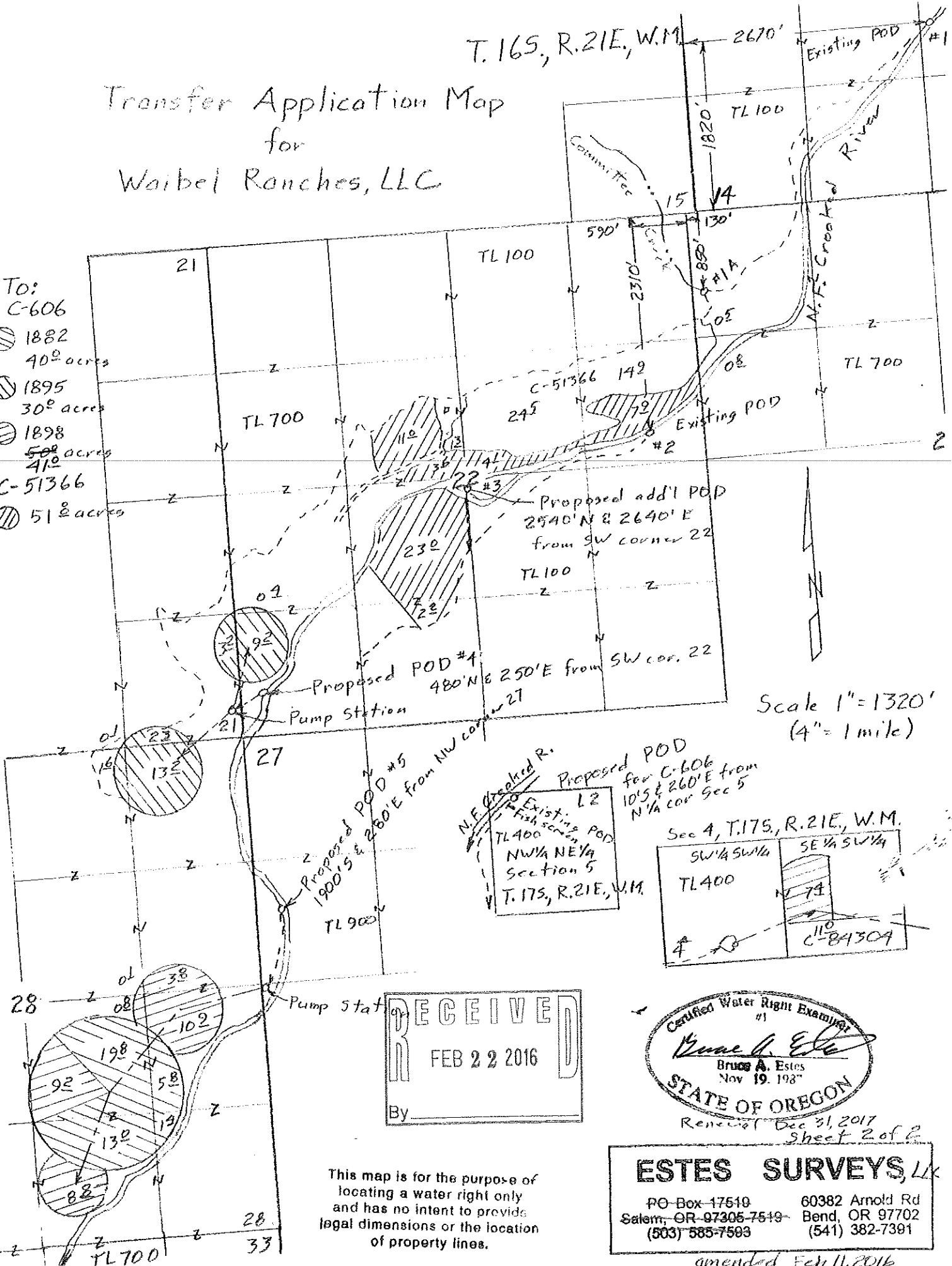
**ESTES SURVEYS, LLC**  
PO-Box 47548 60382 Arnold Rd  
Salem, OR-97305-7519 Bend, OR 97702  
(503)-585-7503 (541) 382-7391

amended Feb 11, 2016

T. 16S, R. 21E, W. 1M

# Transfer Application Map for Waibel Ranches, LLC

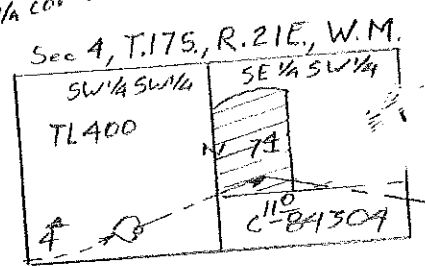
- To:  
C-606
- ⊗ 1882  
40<sup>±</sup> acres
  - ⊗ 1895  
30<sup>±</sup> acres
  - ⊗ 1898  
50<sup>±</sup> acres  
41<sup>±</sup>
  - C-51366
  - ⊗ 51<sup>±</sup> acres



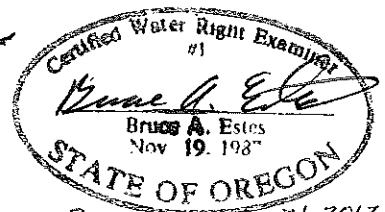
Scale 1" = 1320'  
(4" = 1 mile)

N.F. Crooked R.  
Existing L2  
Fish screen  
TL 400  
NW 1/4 NE 1/4  
Section 5  
T. 17S, R. 21E, W. 1M

Proposed POD  
for C-606  
1015' & 260' E from  
N 1/4 cor Sec 5



**RECEIVED**  
FEB 22 2016  
By \_\_\_\_\_



This map is for the purpose of  
locating a water right only  
and has no intent to provide  
legal dimensions or the location  
of property lines.

**ESTES SURVEYS, LLC**

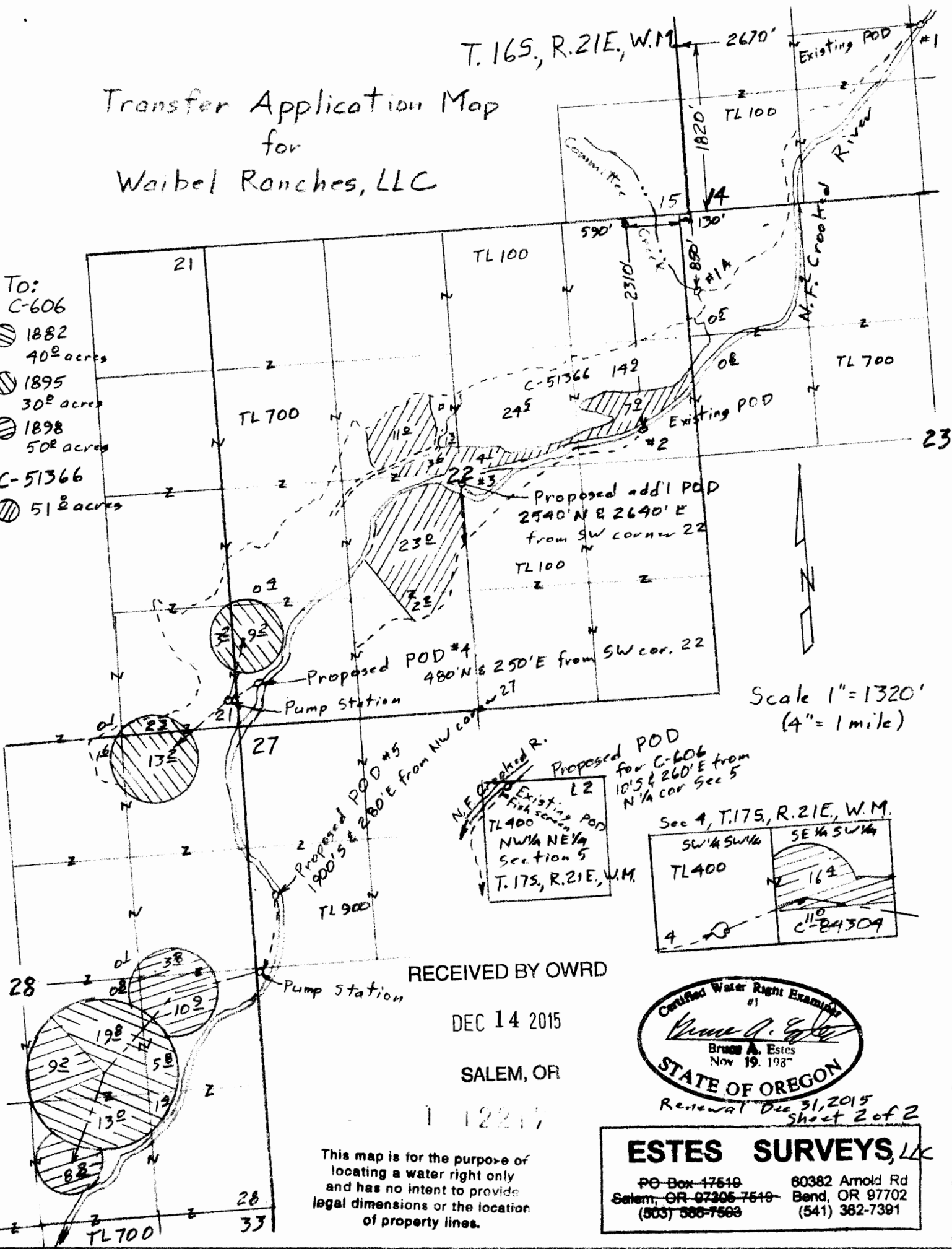
PO-Box 17519      60382 Arnold Rd  
Salem, OR 97305-7519      Bend, OR 97702  
(503) 585-7593      (541) 382-7391

amended Feb 11, 2016

# Transfer Application Map for Waibel Ranches, LLC

T. 16S, R. 21E, W.M.

- To:  
C-606
- 1882  
40<sup>±</sup> acres
  - 1895  
30<sup>±</sup> acres
  - 1898  
50<sup>±</sup> acres
  - C-51366
  - 51<sup>±</sup> acres



DEC 14 2015

SALEM, OR

1 12217



Renewal Dec 31, 2015  
Sheet 2 of 2

**ESTES SURVEYS, LLC**

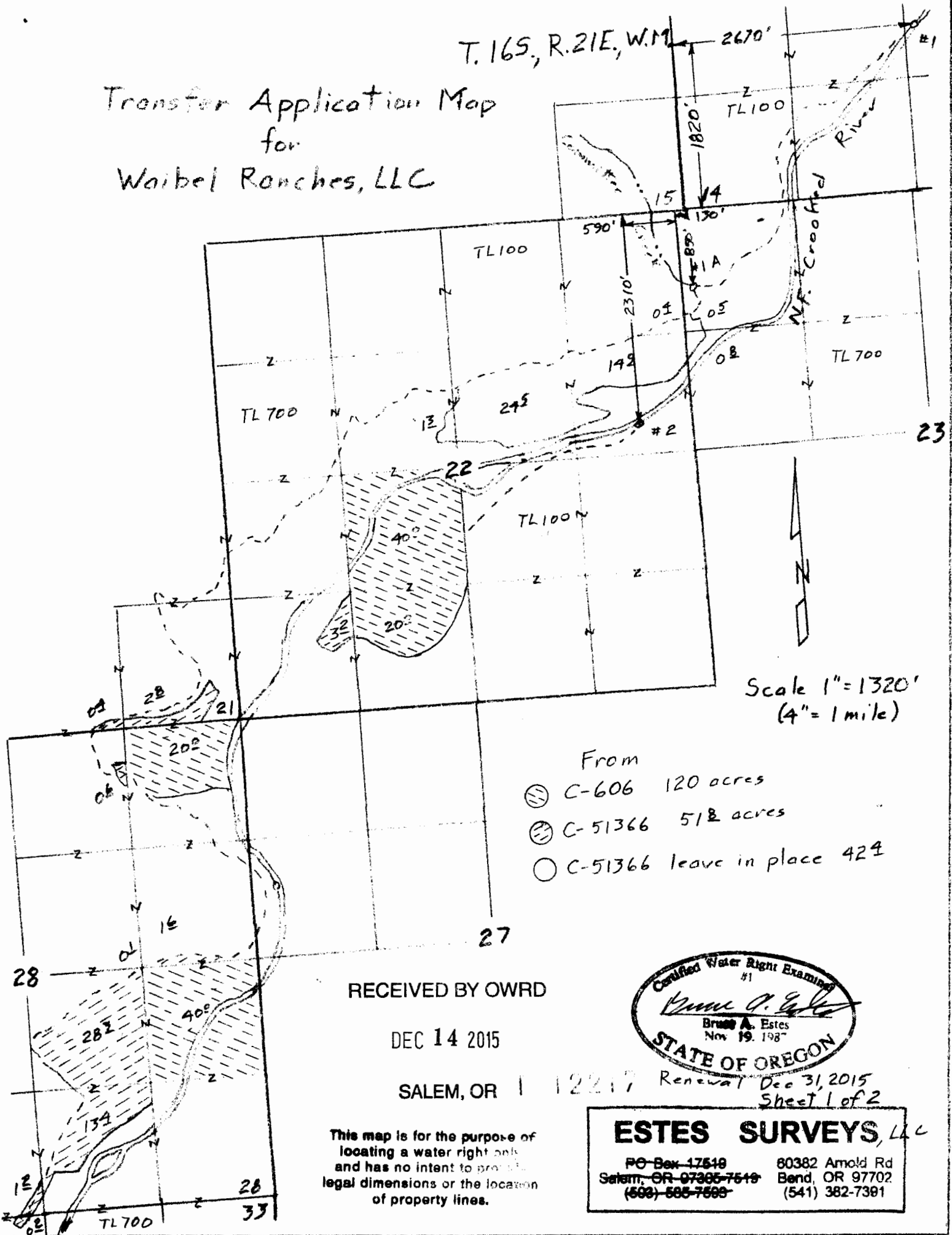
PO Box 17518  
Salem, OR 97305-7518  
(503) 588-7569

60382 Arnold Rd  
Bend, OR 97702  
(541) 382-7391

This map is for the purpose of locating a water right only and has no intent to provide legal dimensions or the location of property lines.

Transfer Application Map  
for  
Waibel Ranches, LLC

T. 16S, R. 21E, W.M.



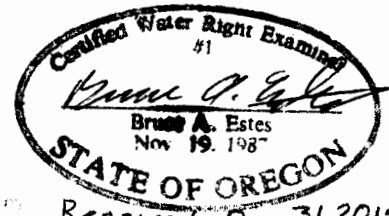
Scale 1" = 1320'  
(4" = 1 mile)

- From
- ⊗ C-606 120 acres
  - ⊗ C-51366 512 acres
  - C-51366 leave in place 424

RECEIVED BY OWRD

DEC 14 2015

SALEM, OR 1 12217



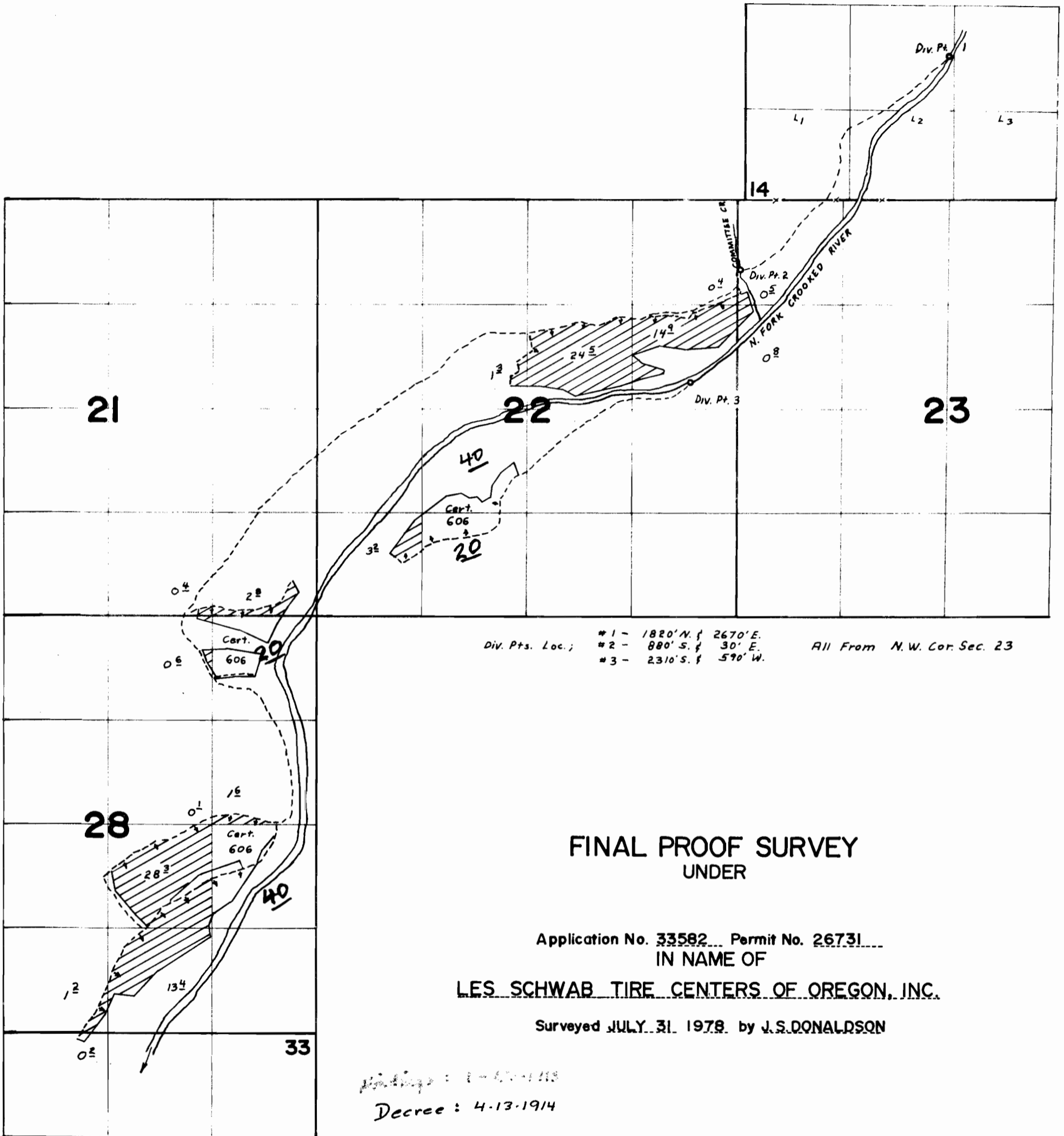
Renewal Dec 31, 2015  
Sheet 1 of 2

This map is for the purpose of  
locating a water right only  
and has no intent to provide  
legal dimensions or the location  
of property lines.

**ESTES SURVEYS, LLC**

PO Box 47519 80382 Arnold Rd  
Salem, OR 97305-7519 Bend, OR 97702  
(503) 585-7689 (541) 382-7391

# T.16S. R.21E., W.M.



Div. Pts. Loc.; #1 - 1820' N. & 2670' E. All From N.W. Cor. Sec. 23  
 #2 - 880' S. & 30' E.  
 #3 - 2310' S. & 590' W.

## FINAL PROOF SURVEY UNDER

Application No. 33582 Permit No. 26731  
 IN NAME OF

LES SCHWAB TIRE CENTERS OF OREGON, INC.

Surveyed JULY 31, 1978 by J.S. DONALDSON

*Handwritten:*  
 Decree: 4-13-1914