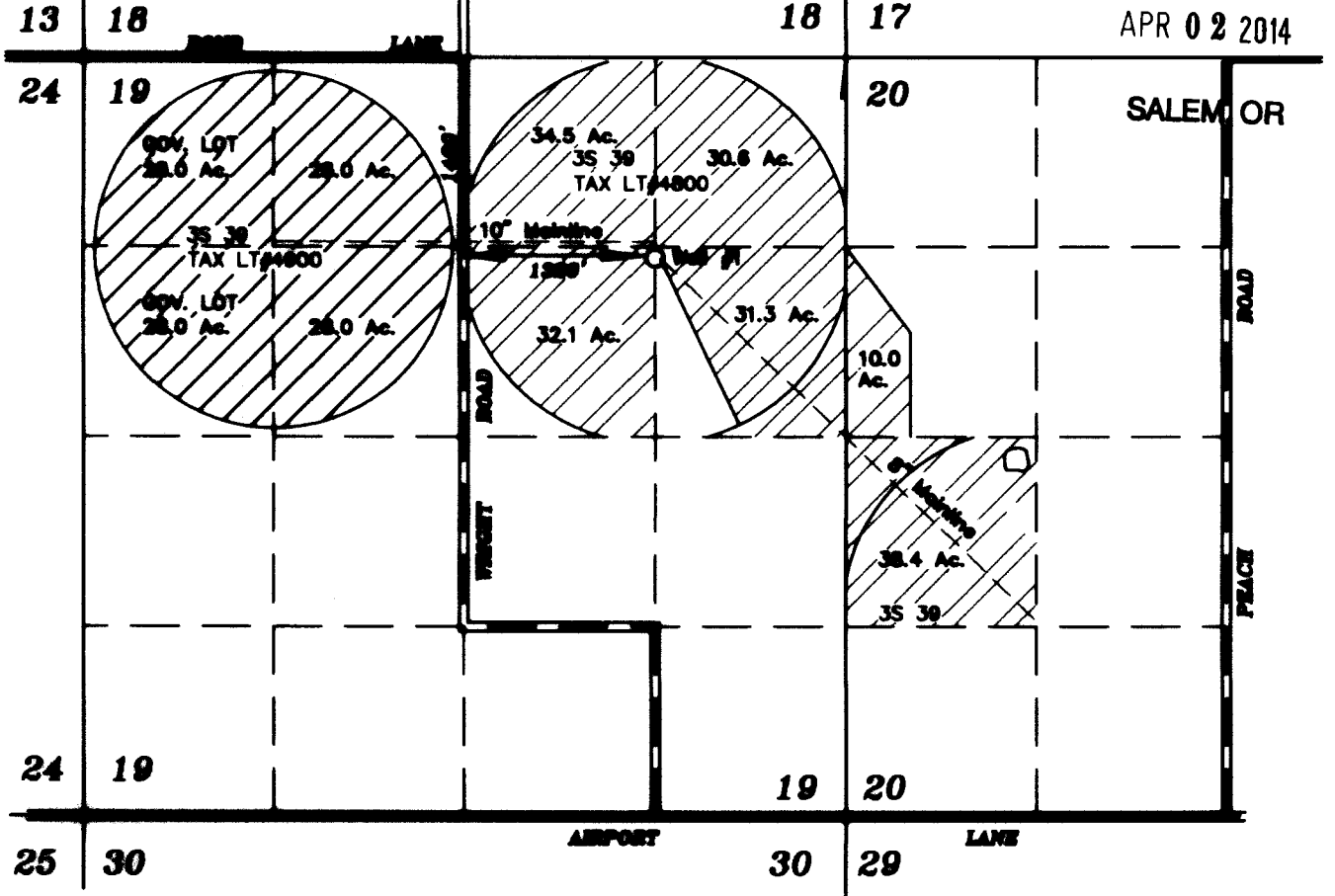


T 3 S R 39 E



Lands under Certificate number 60736, to remain in place.



Lands receiving transferred rights under Certificate number 60736.



SCALE: 1"=1320'



Review: June 30, 2015

NOTE: The preparation of this map was for the purpose of identifying the location of water rights and has no intent to provide dimensions or location of property ownership lines. Location information shown hereon was furnished by the applicant.

February 4, 2014

FINAL PROOF MAP FOR
TRANSFER OF PLACE OF USE
FOR
SHERILYN RAYBURN

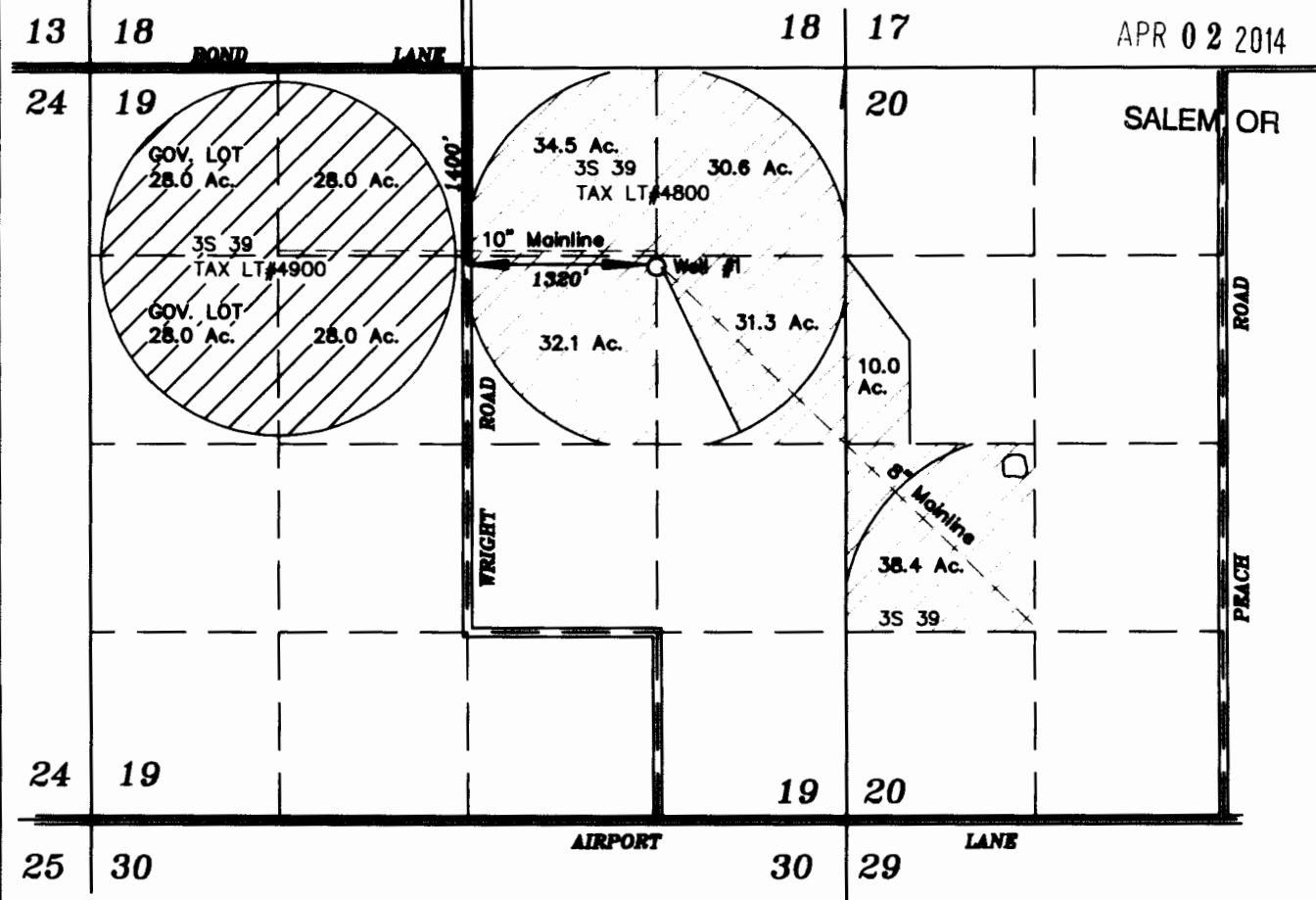
BY
BAGETT - GRIFFITH & BLACKMAN
2006 ADAMS AVENUE
LAGRANDE, OREGON 97850

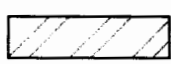
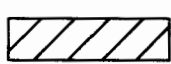
Application Number T-11306

Permit Number

RECEIVED BY OWRD

T 3 S R 39 E



-  Lands under Certificate number 60736, to remain in place.
-  Lands receiving transferred rights under Certificate number 60736.



SCALE: 1"=1320'



Renews: June 30, 2015

NOTE: The preparation of this map was for the purpose of identifying the location of water rights and has no intent to provide dimensions or location of property ownership lines. Location information shown hereon was furnished by the applicant.

February 4, 2014
**FINAL PROOF MAP FOR
 TRANSFER OF PLACE OF USE
 FOR
 SHERILYN RAYBURN**

BY
**BAGETT - GRIFFITH & BLACKMAN
 2006 ADAMS AVENUE
 LAGRANDE, OREGON 97850**

Application Number T-11306
 Permit Number _____