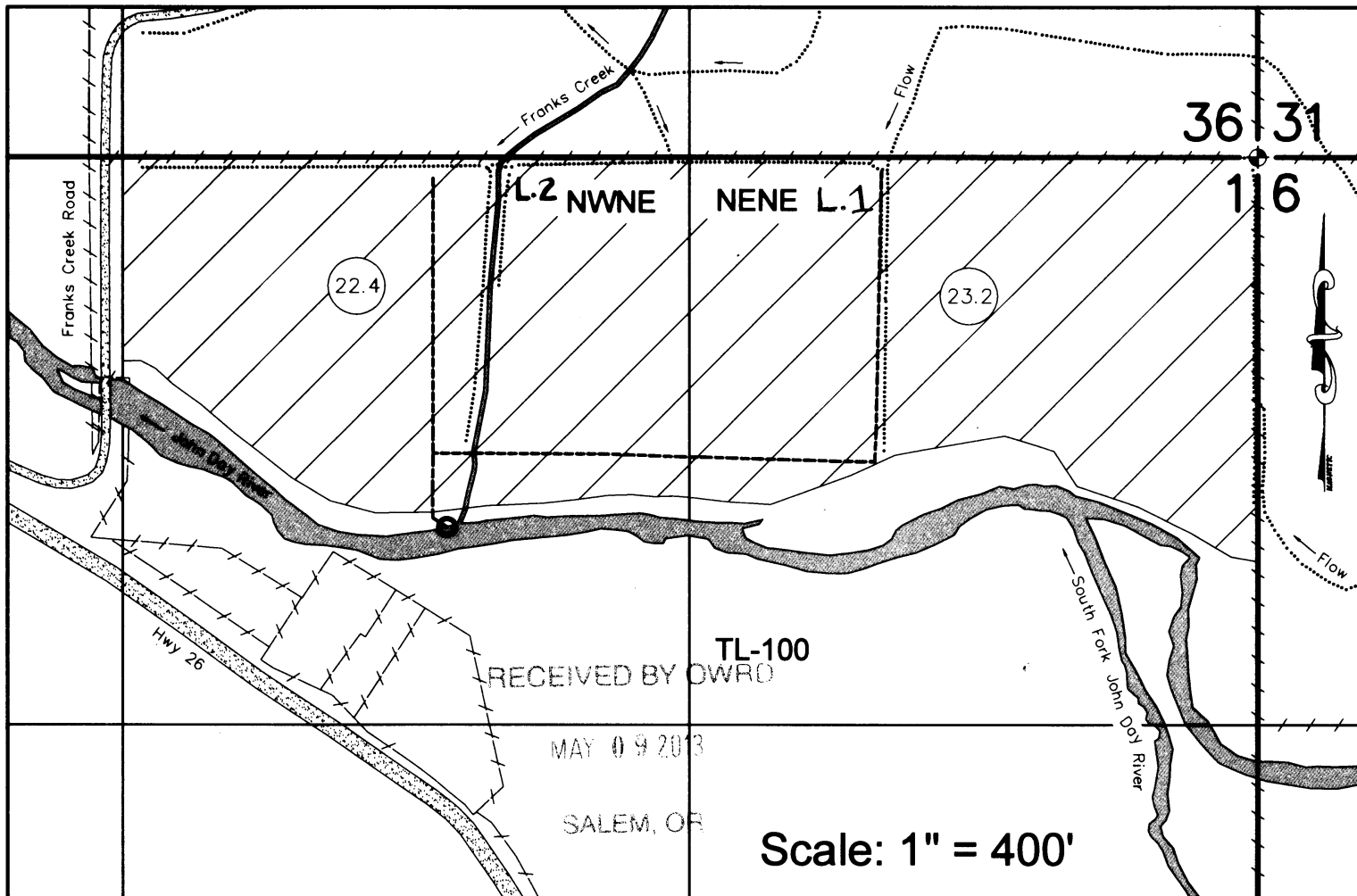


FINAL PROOF SURVEY

Joseph & Debora Letosky

Transfer No. 11081

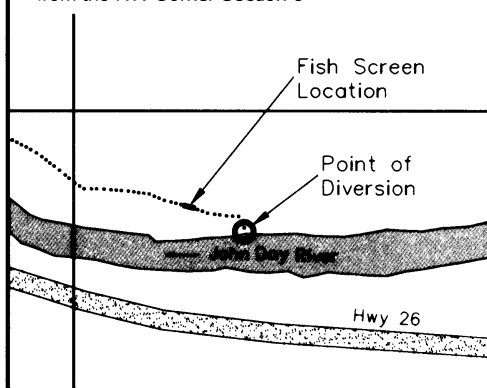
Township 13 South, Range 26 East, Section 1 W.M.




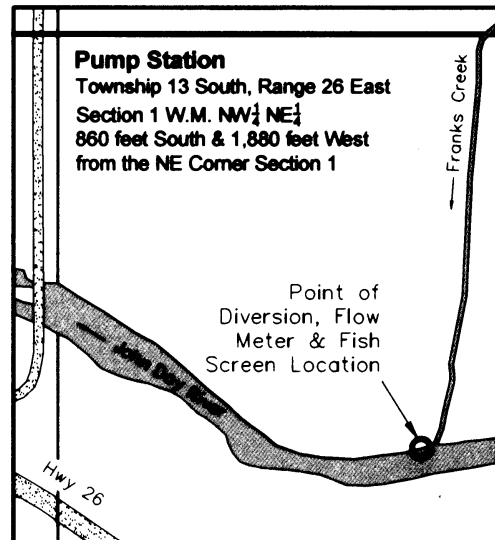
LEGEND

- Located Section Corner
- Throop-Snyder Ditch and Laterals
- Irrigation Pipeline
- Property Ownership Line
- Lands Irrigated under T-7507
- Irrigated Acres

Throop-Snyder Ditch
Township 13 South, Range 27 East
Section 6 W.M. SE $\frac{1}{4}$ SE $\frac{1}{4}$
4,210 feet South & 4,310 feet East
from the NW Corner Section 3



Pump Station
Township 13 South, Range 26 East
Section 1 W.M. NW $\frac{1}{4}$ NE $\frac{1}{4}$
860 feet South & 1,860 feet West
from the NE Corner Section 1



EXPIRES: 6/30/2014

This map is not intended to provide legal dimensions or location of property ownership lines.

This map has been amended by OWRO to include G. Lot 1 & 2.
T-7-16 Joyce/W.R.D.