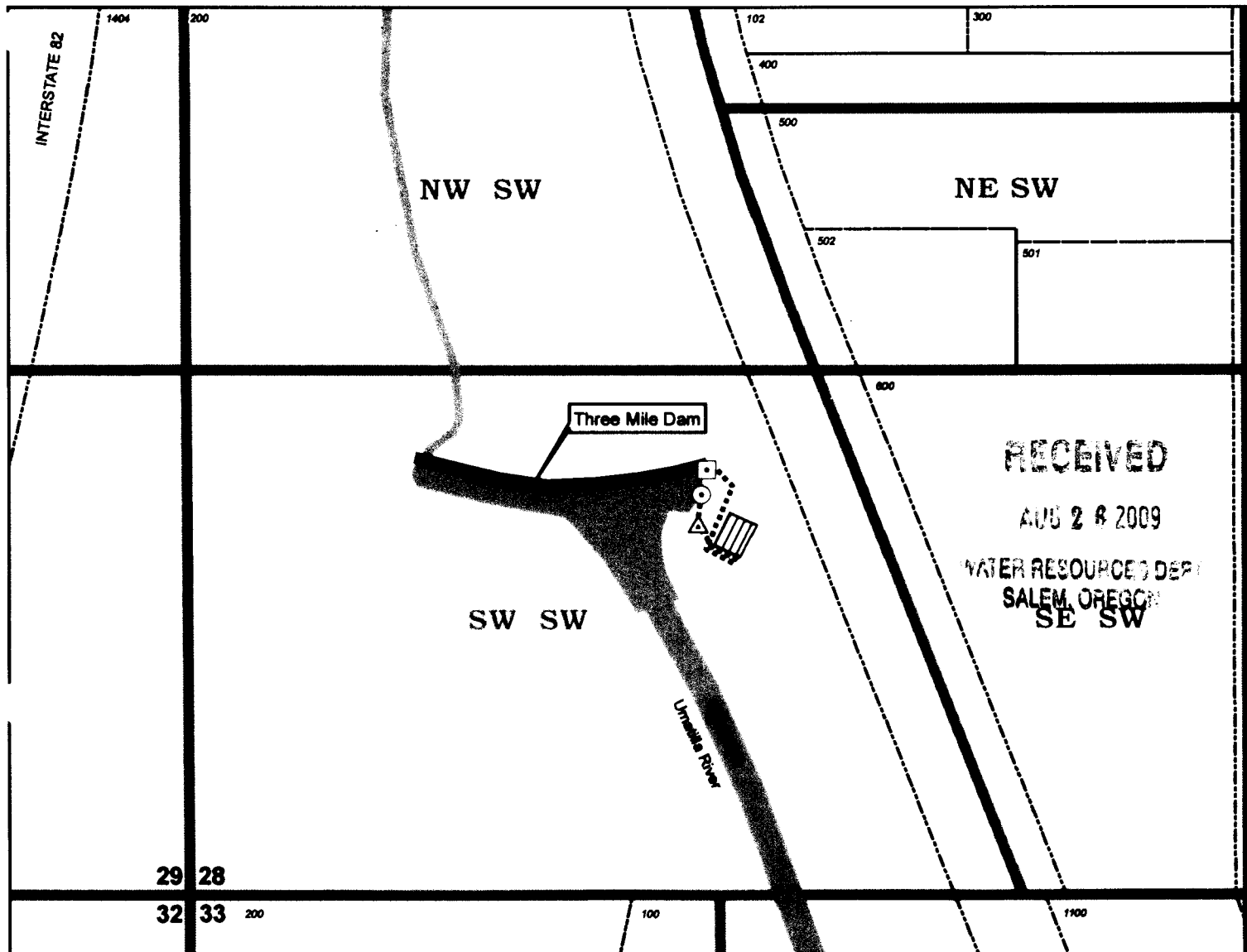





Section 28, T5N, R28E, WM
Umatilla County

1 inch = 400 feet



○ **Point of Diversion**
 Pump suctions with fish screens in SW/4 of SW/4 of Section 28, at a location 1020 feet N and 1265 feet E from SW Corner of Section 28.

- - - **Conveyance**
 Water conveyed from Umatilla River to place of use with buried, 20-inch HDPE pipeline. Effluent from raceways conveyed back to Umatilla River with buried, 24- and 30-inch pipelines.


 **Place of Use**
 Water used for fish holding and spawning in raceways located in Tax Lot 200, SW/4 SW/4, Section 28, T5N, R28E, WM.

△ **Flowmeter**
 Flowmeter located in vault on pipeline between pump station and raceways.

◻ **Outfall**
 Raceway effluent discharges into the fish ladder and returns to the Umatilla River.

The purpose of this map is to identify the location of a water right. It is not intended to provide information regarding the location of property ownership boundaries.

FOUNTAINHEAD
 1204 Alvarado Terrace
 Walla Walla, WA 99362
 509.529.2646 phone



**CLAIM OF BENEFICIAL USE
 Transfer 7627**

in the name of
BONNEVILLE POWER ADMIN

Revised 18 JUN 2009