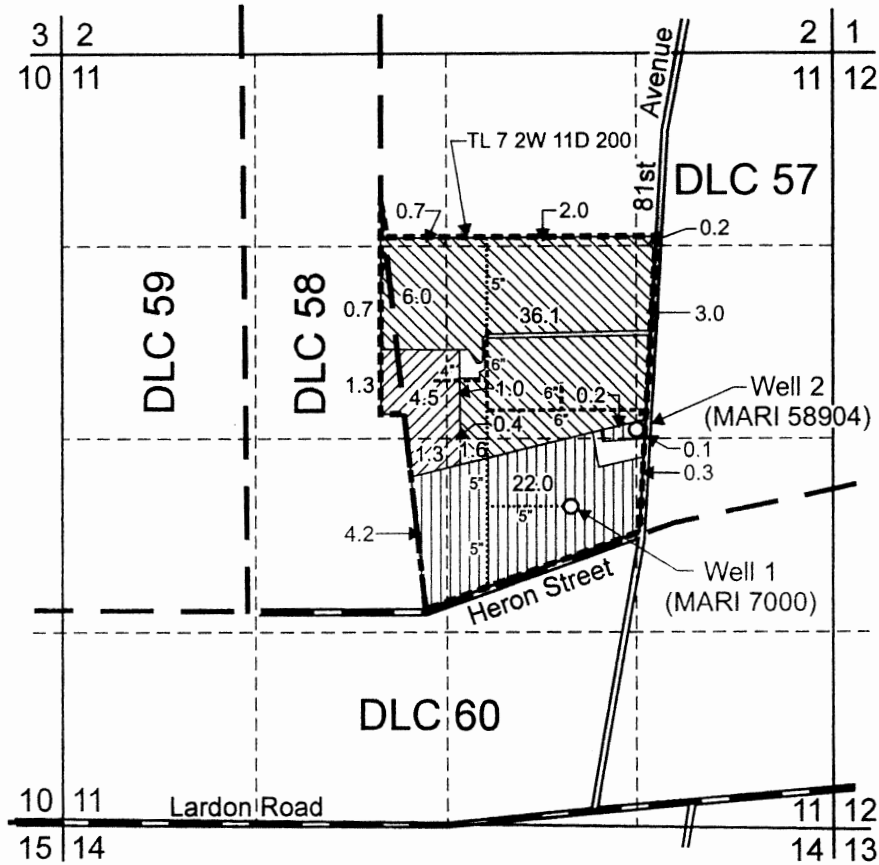









T.7S. R.2W. Section 11

NRD Map
 05/17/2008
 David Steffen
 Tax Lot 7 2W 11D 200




Well 1 (MARI 7000) is located 720 feet north and 1,000 feet east from the SW corner of DLC 57.
 Well 2 (MARI 58904) is located 1,240 feet north and 1,450 feet east from the SW corner of DLC 57.

-  Area (8.5 Acres) irrigated under Transfer 9774, Permit G-5877.
-  Area (50.3 Acres) irrigated under Transfer 9774, Permit G-1670.
-  Area (26.8 Acres) irrigated under Transfer 9774, Permit G-124.
-  Tax lot boundary
-  Buried mainline
-  Above ground mainline



EXPIRATION DATE: 6/30/11

Scale: 1" = 1,320'



This map was prepared for the purpose of identifying the location of a water right only and is not intended to provide legal dimensions or location of property ownership lines.

Claim of Beneficial Use Map
 Transfer 9774

David Steffen
 Tax Lot 7 2W 11D 200

Pacific Hydro-Geology Inc.

5/2009