

0057

OFFICE OF STATE ENGINEER
RECEIVED
APR 13 1915
SALEM, OREGON

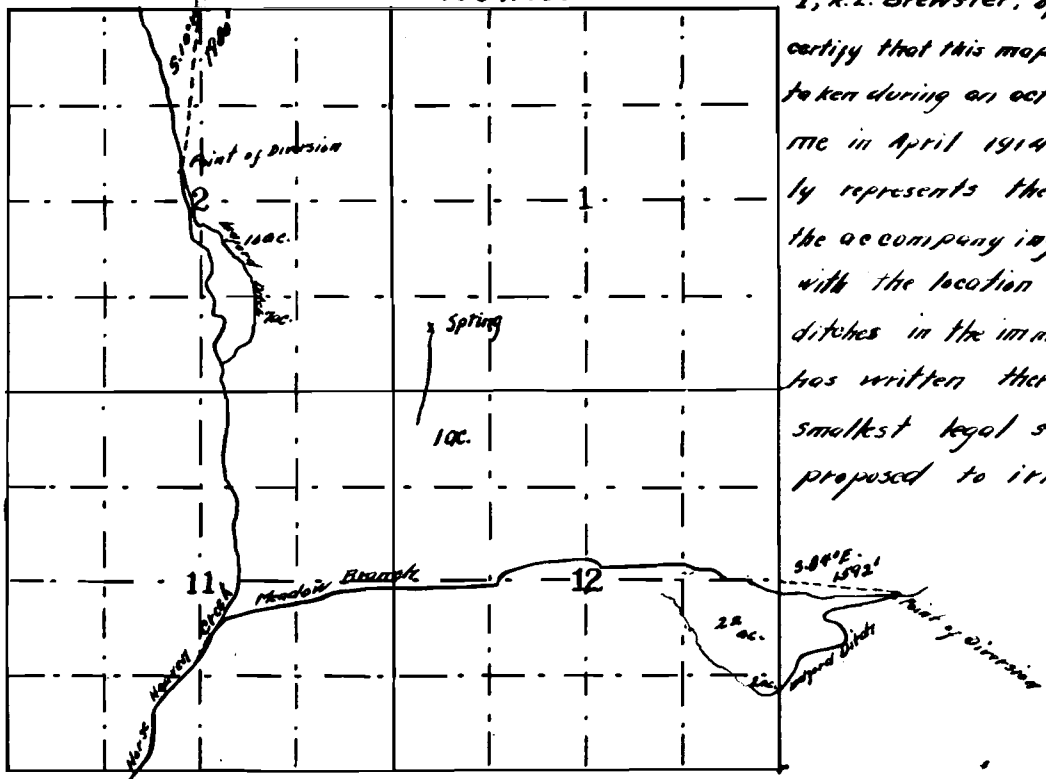
WM. LEDFORD DITCHES

CROOK COUNTY

ORE.

Application No. 4200
Permit No. 2496

T.16S.R.19E.





I, R.L. Brewster, of Prineville Ore. hereby certify that this map was made from notes taken during an actual survey made by me in April 1914 and that, it correctly represents the works described in the accompanying application together with the location of streams and other ditches in the immediate vicinity and has written thereon the area in each smallest legal subdivision which it is proposed to irrigate

R.L. Brewster
Surveyor






0
0
h
t

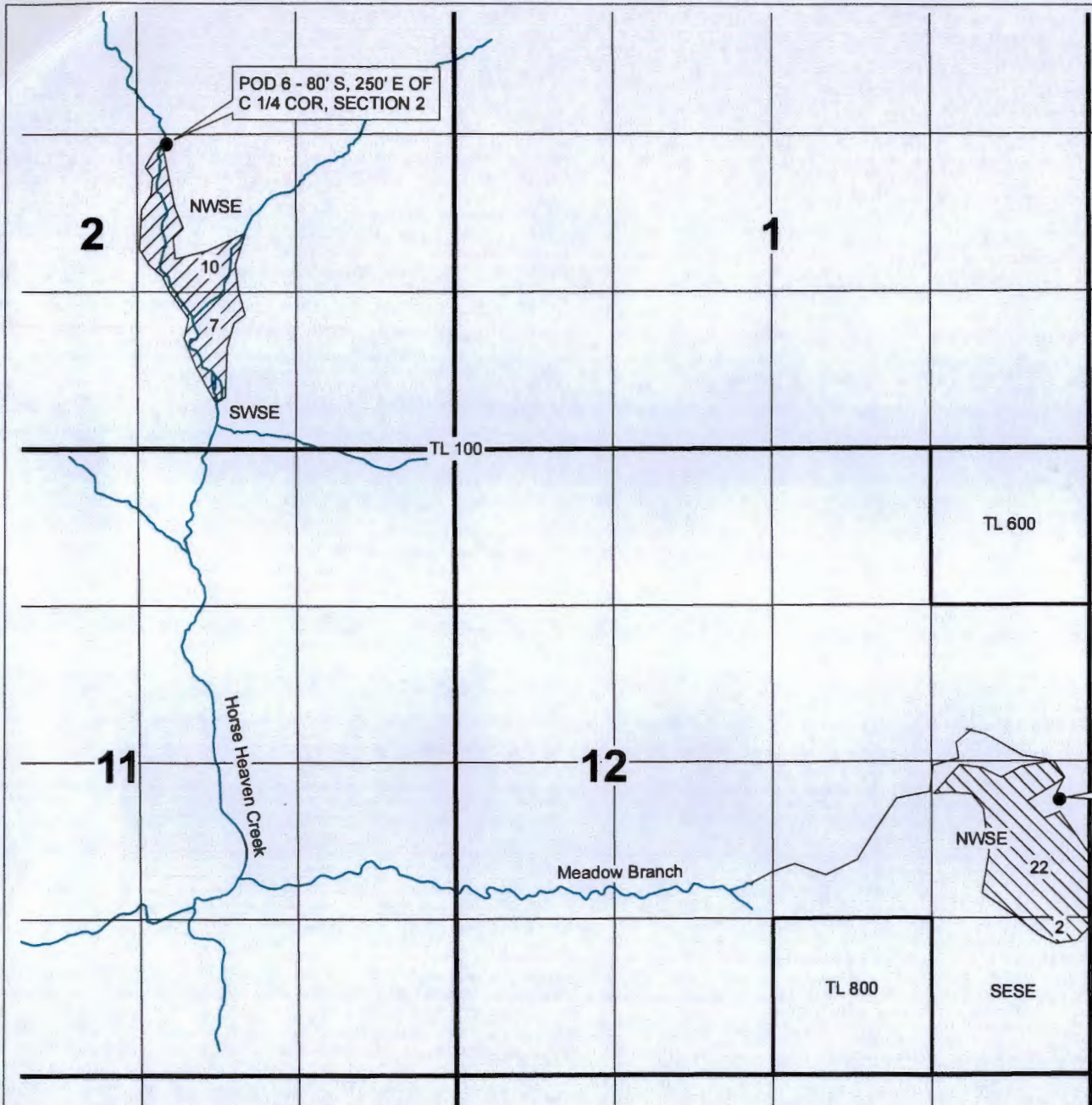
0057

T 16 S, R 19 E, WM
CROOK COUNTY, OREGON



RENEWAL DATE 12/31/2015

-  Waterways
-  Cert 1828 POU "OFF"
-  Cert 1828 POU Remaining
-  Parcels
-  Sections



T 12122

RECEIVED BY OWRD

AUG 03 2015

SALEM, OR



**TRANSFER "OFF" MAP FOR
BONNIEVIEW RANCH**

Certificate 1828

NOTE: THIS MAP IS NOT INTENDED TO
PROVIDE LEGAL DIMENSIONS OR LOCATIONS
OF PROPERTY OWNERSHIP LINES.

July 27, 2015


WATER RIGHT SERVICES, LLC

PO BOX 1830, BEND, OR 97709

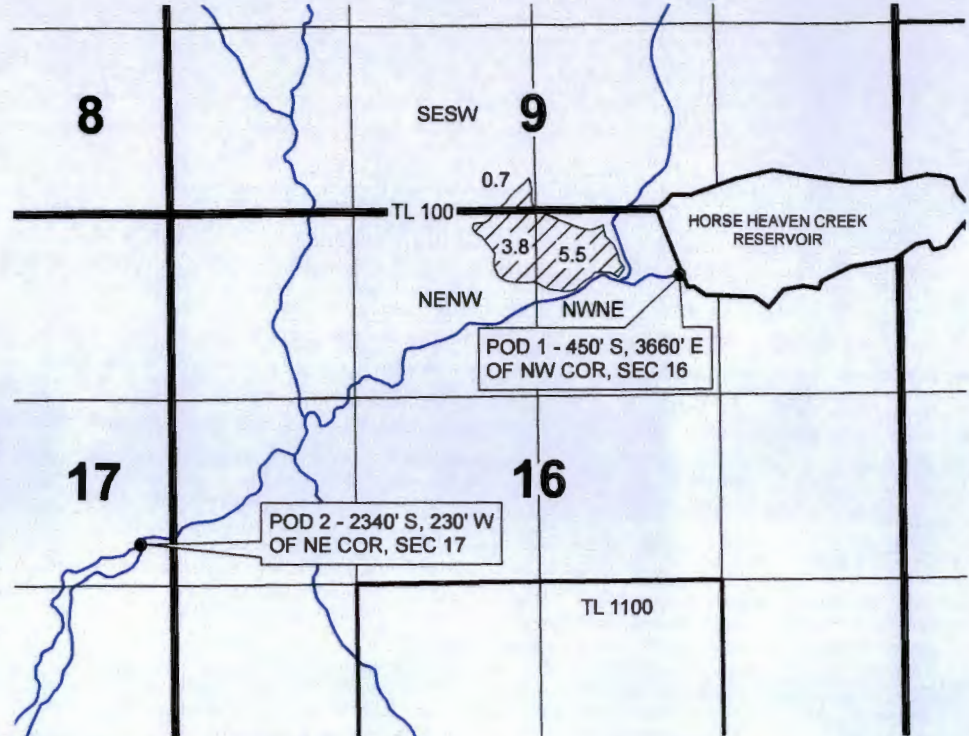
CCB# 197121 www.oregonwater.us

541-389-2837 JOHNSHORT@USA.COM

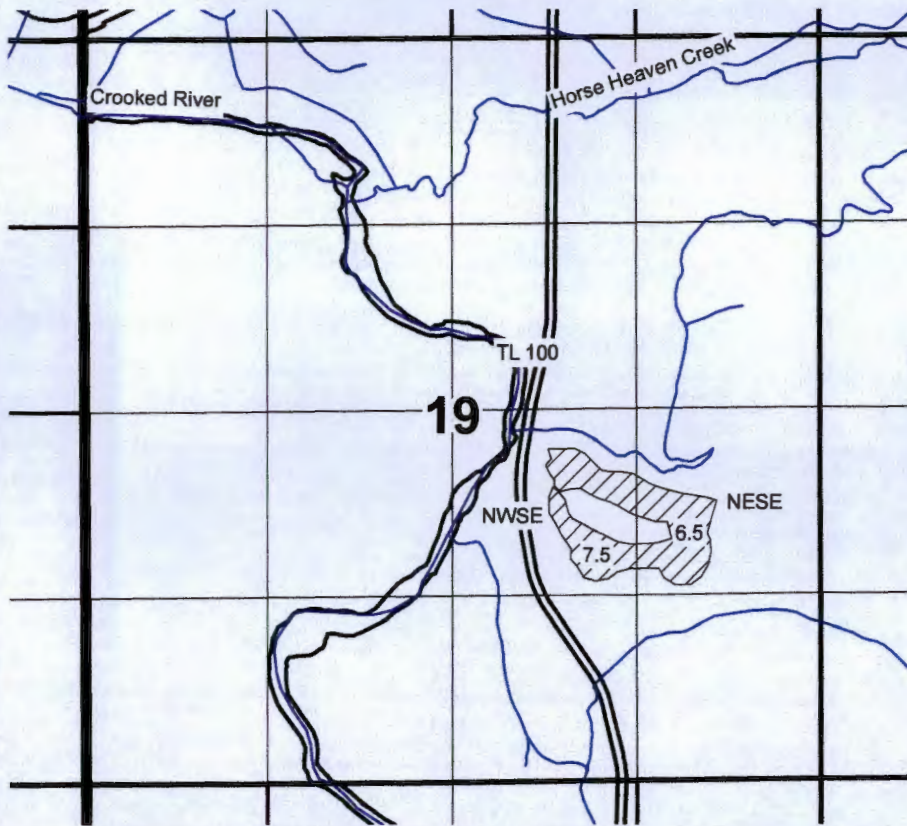
CROOK COUNTY, OREGON



T 16 S, R 19 E, WM



T 16 S, R 18 E, WM




RECEIVED BY OWRD

AUG 03 2015

SALEM, OR

- Waterways
- Proposed POU
- Parcels
- Sections



T 12122

RENEWAL DATE 12/31/2015



TRANSFER "ON" MAP FOR BONNIEVIEW RANCH

Certificate 1828

NOTE: THIS MAP IS NOT INTENDED TO PROVIDE LEGAL DIMENSIONS OR LOCATIONS OF PROPERTY OWNERSHIP LINES.

July 27, 2015

WATER RIGHT SERVICES, LLC

PO BOX 1830, BEND, OR 97709

CCB# 197121 www.oregonwater.us

541-389-2837 JOHNSHORT@USA.COM