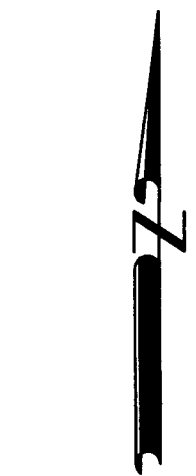


RECEIVED BY OWRD  
 AUG 09 2012  
 SALEM, OR



SCALE: 1" = 1320'




NEW P.O.D. IS 1990' NORTH AND 1430' WEST OF THE SE CORNER SEC. 24

**FINAL PROOF SURVEY**  
 UNDER  
**APPLICATIONS T-8445 AND T-8475**  
**PERMITS**  
 SPECIAL ORDER VOL. 55, PAGE 815  
 SPECIAL ORDER VOL. 55, PAGE 818  
 IN NAME OF  
**MARY ELLEN BROOKS**

PREPARED BY  
 ROBERT D. BAGETT  
 217 N. CANYON BLVD.  
 JOHN DAY, OREGON  
 (541) 575-1251

JULY 16, 2012

o NEW P.O.D. - 2 PUMPS  
 2 FISH SCREENS  
 2 FLOW METERS

-  T-8445
-  T-8475 FIRST RIGHT
-  T-8475 SECOND RIGHT

----- MAIN LINE  
 ( ) TAX LOT NO.

NOTE: THE PREPARATION OF THIS MAP WAS FOR THE PURPOSE OF IDENTIFYING THE LOCATION OF THE PROPOSED WATER RIGHT AND HAS NO INTENT TO PROVIDE DIMENSIONS OR LOCATION OF PROPERTY OWNERSHIP LINES.

