

FINAL PROOF SURVEY

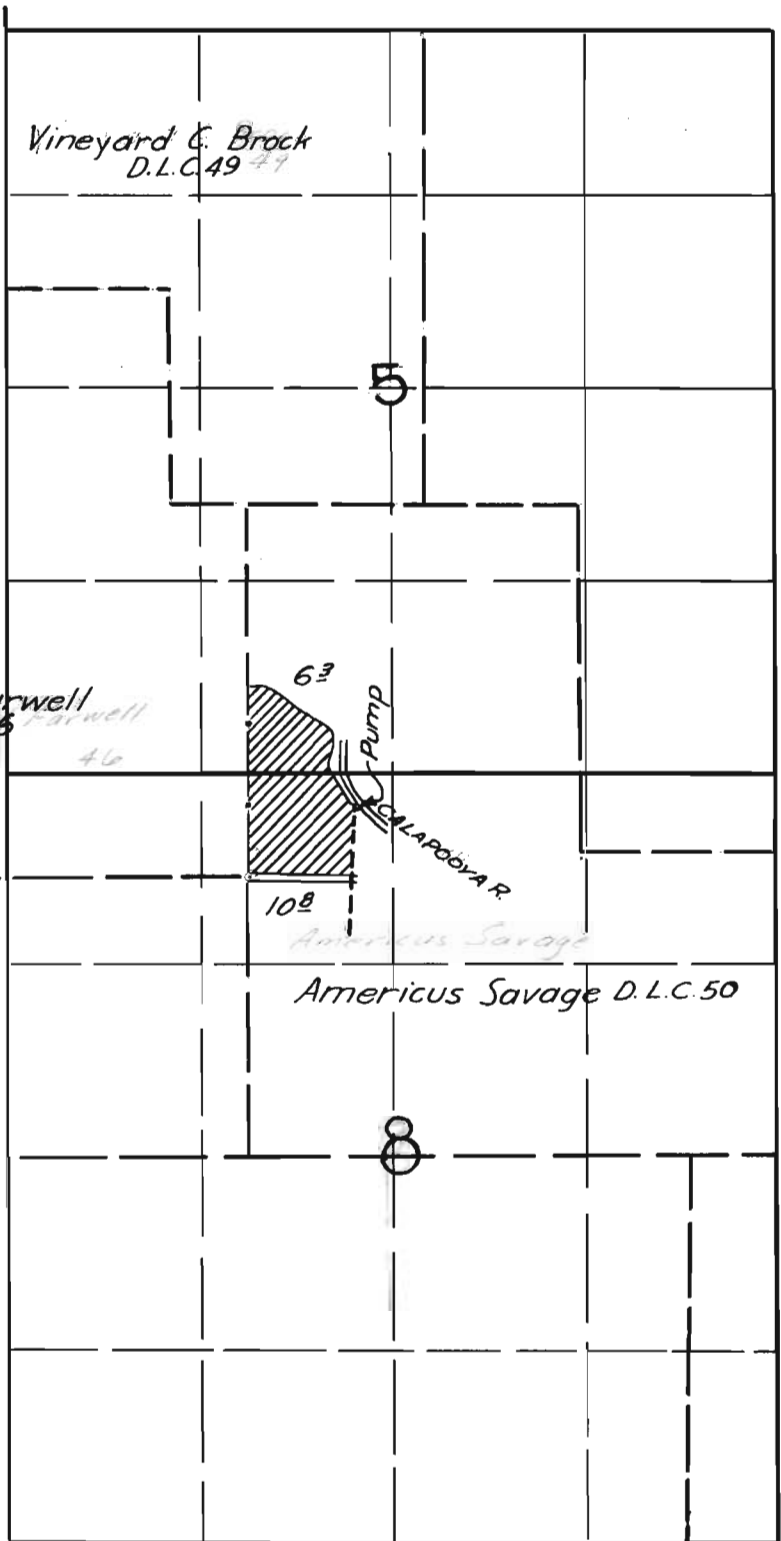
UNDER

Application No. 18314 Permit No. 14008

IN NAME OF

OM. & M.C. Thompson

Surveyed May 21 1941, by Edg



FINAL PROOF SURVEY

UNDER

Application No. 18314 Permit No. 14008

IN NAME OF

O.M. & M.C. Thompson

Surveyed May 21, 1941, by Blumming

WATER RIGHT CERTIFICATE 14249
 in the AMERICUS SAVAGE DLC No. 50, of SECTIONS 5 & 8,
 in TOWNSHIP 13 SOUTH, RANGE 3, WEST, W.M.
 LINN COUNTY, OREGON
 TAX LOT - 13S 3W SEC. 8 TL 202

RECEIVED

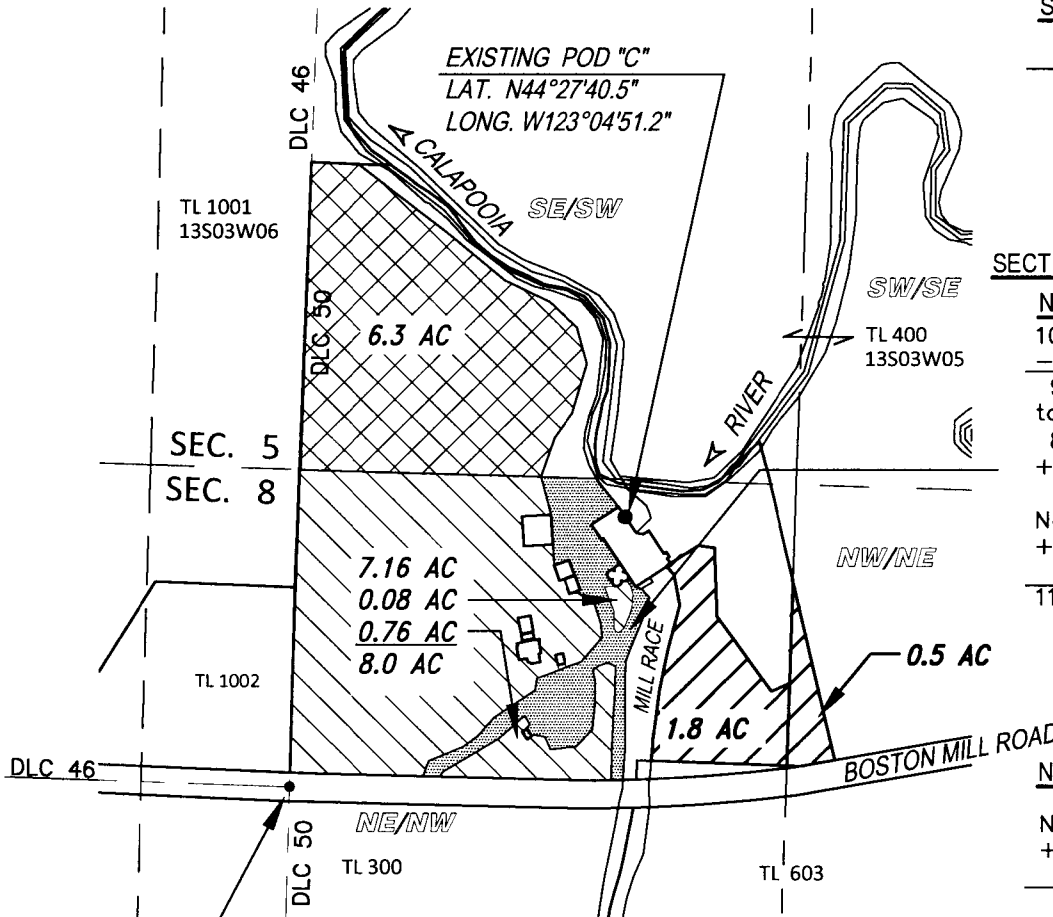
MAY 19 2015

WATER RESOURCES DEPT
 SECTION 5 SALEM, OREGON



SCALE
 1" = 400'

SE/SW Acres & Type of Use:
 6.3 Acres Existing Water Rights
 0.0 NO CHANGES
 6.3 Acres TOTAL

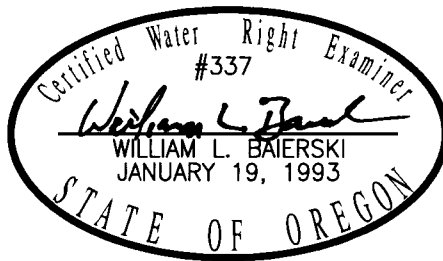


SECTION 8

NE/NW Acres & Type of Use:
 10.8 Acres Existing Water Rights
 -1.1 Acres lost to unirrigable land
 9.7 Acres Usable water rights
 to which:
 8.0 Acres Remains Irrigation (I)
 +1.7 Acres Irrigation equivalent
 convert to Commercial Use (C)
 New Irrigation:
 +1.8 Acres New Irrigation transferred
 downstream from Section 27
 11.5 Acres TOTAL

NW/NE Acres & Type of Use:
 0.0 Acres Existing Water Right
 New Irrigation:
 +0.5 Acres New Irrigation transferred
 downstream from Section 27
 0.5 Acres TOTAL

S.E. CORNER DLC 46
 LAT. N44° 27' 34.72"
 LONG. W123° 05' 01.53"



Reviewed 12/31/15

LEGEND

- DLC CORNER
- POD (POINT OF DIVERSION)
- DLC# (DONATION LAND CLAIM)
- DLC 46 S.E. RICHARD FARWEL
- DLC 50 AMERICUS SAVAGE
- TL 202 TAX LOT NUMBER
- A WATER FLOW DIRECTION
- [Cross-hatched box] EXISTING IRRIGATION PLACE OF USE (UNCHANGED)
- [Diagonal lines box] EXISTING IRRIGATION PLACE OF USE (REVISED)
- [Dotted box] CHANGE OF TYPE OF USE TO COMMERCIAL (C)
- [Diagonal lines box] NEW PLACE OF USE

THOMPSON'S MILLS STATE HERITAGE SITE

EXECUTED BY:

OREGON PARKS & RECREATION DEPT.
 725 SUMMER STREET, NE, SUITE C
 SALEM, OR. 97301-1271

DATE: APRIL 22, 2015



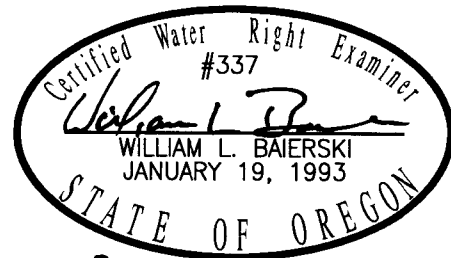
WATER RIGHT CERTIFICATE 14249
ELIAS KEENEY DLC No. 54 in the SOUTHWEST QUATER OF SECTION 27,
TOWNSHIP 13 SOUTH, RANGE 3, WEST, W.M.
LINN COUNTY, OREGON

TAX LOT - 13S 3W SEC. 27 TL 201

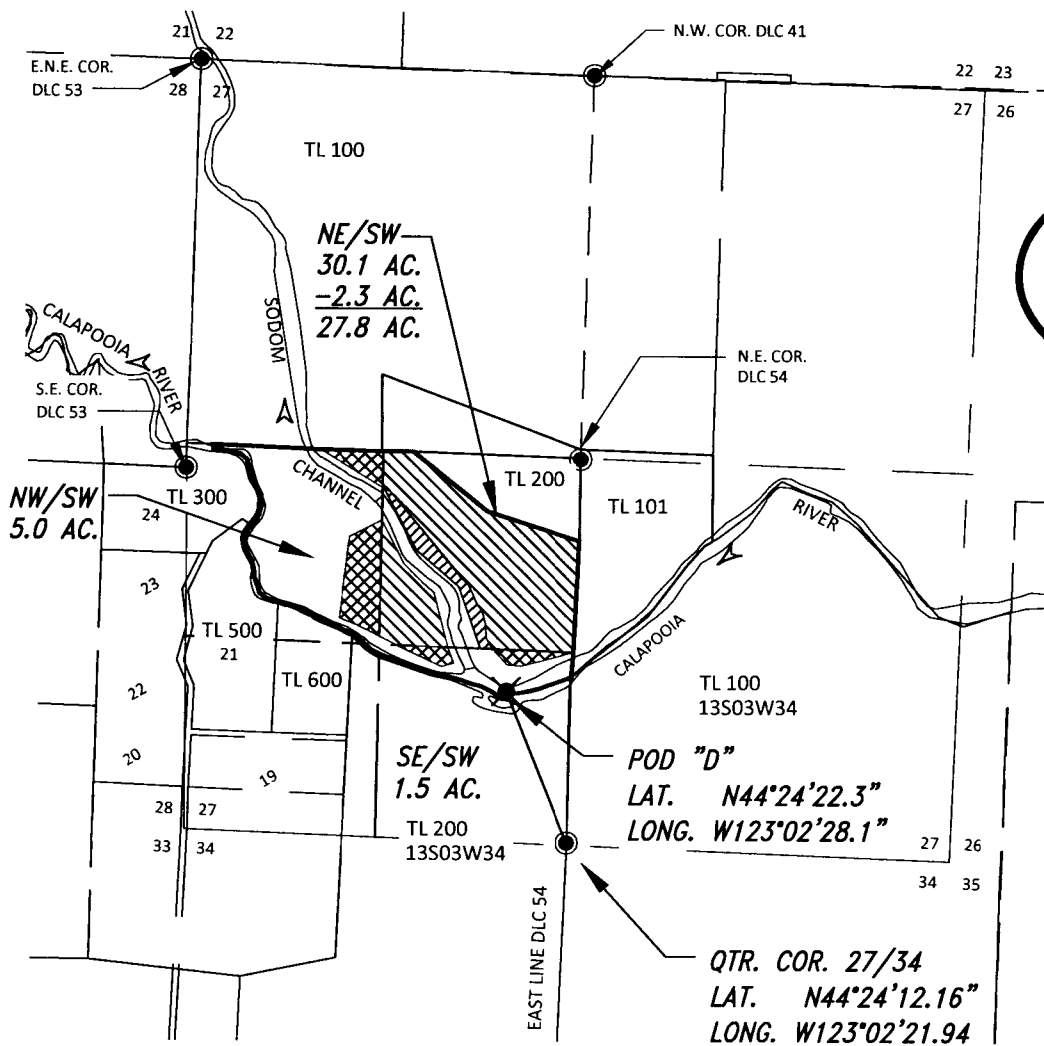
RECEIVED

MAY 19 2015

WATER RESOURCES DEPT
 SALEM, OREGON



RENEWAL 12/31/15



SCALE
 1" = 1320'

LEGEND

- DLC CORNER
- POD (POINT OF DIVERSION) (DONATION LAND CLAIM)
- DLC#
- DLC 41 SILAS POWELL
- DLC 53 JOHN BATEMAN
- DLC 54 ELIAS KEENEY
- TL 201 TAX LOT NUMBER
- ▲ WATER FLOW DIRECTION
- ▨ EXISTING PLACE OF USE (UNCHANGED)
- ▨ EXISTING PLACE OF USE (REMAINING)
- ▨ AREA TRANSFERRED OUT

PLACE OF USE TABLE

LOCATION	EXISTING	TRANSFER DOWNSTREAM	REMAINING TOTAL
NW/SW	5.0	0.0	5.0AC
NE/SW	30.1	2.3	27.8AC
NW/SW	1.5	0.0	1.5AC
TOTALS	36.6	2.3	34.3AC

THOMPSON'S MILLS STATE HERITAGE SITE

EXECUTED BY:

OREGON PARKS & RECREATION DEPT.
 725 SUMMER STREET, NE, SUITE C
 SALEM, OR. 97301-1271

DATE: APRIL 22, 2015

