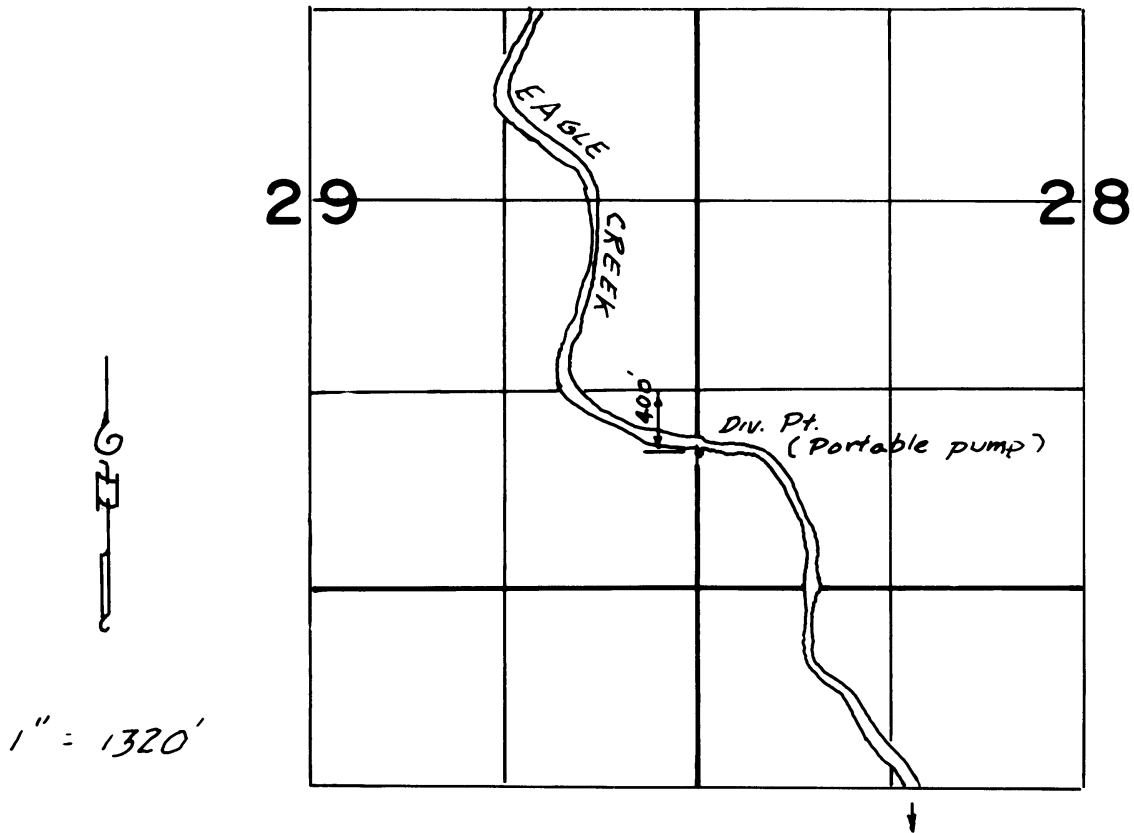


T. 8S., R. 45E., W.M.



THE PURPOSE OF THIS MAP IS FOR IDENTIFYING THE LOCATION OF THE WATER RIGHT ONLY AND IS NOT INTENDED TO PROVIDE LEGAL DIMENSIONS OF PROPERTY OWNERSHIP LINES.

FINAL PROOF SURVEY

UNDER


TRANSFER 7292

IN NAME OF

RAYBURN WILSON

Surveyed 9-3-1999

RECEIVED



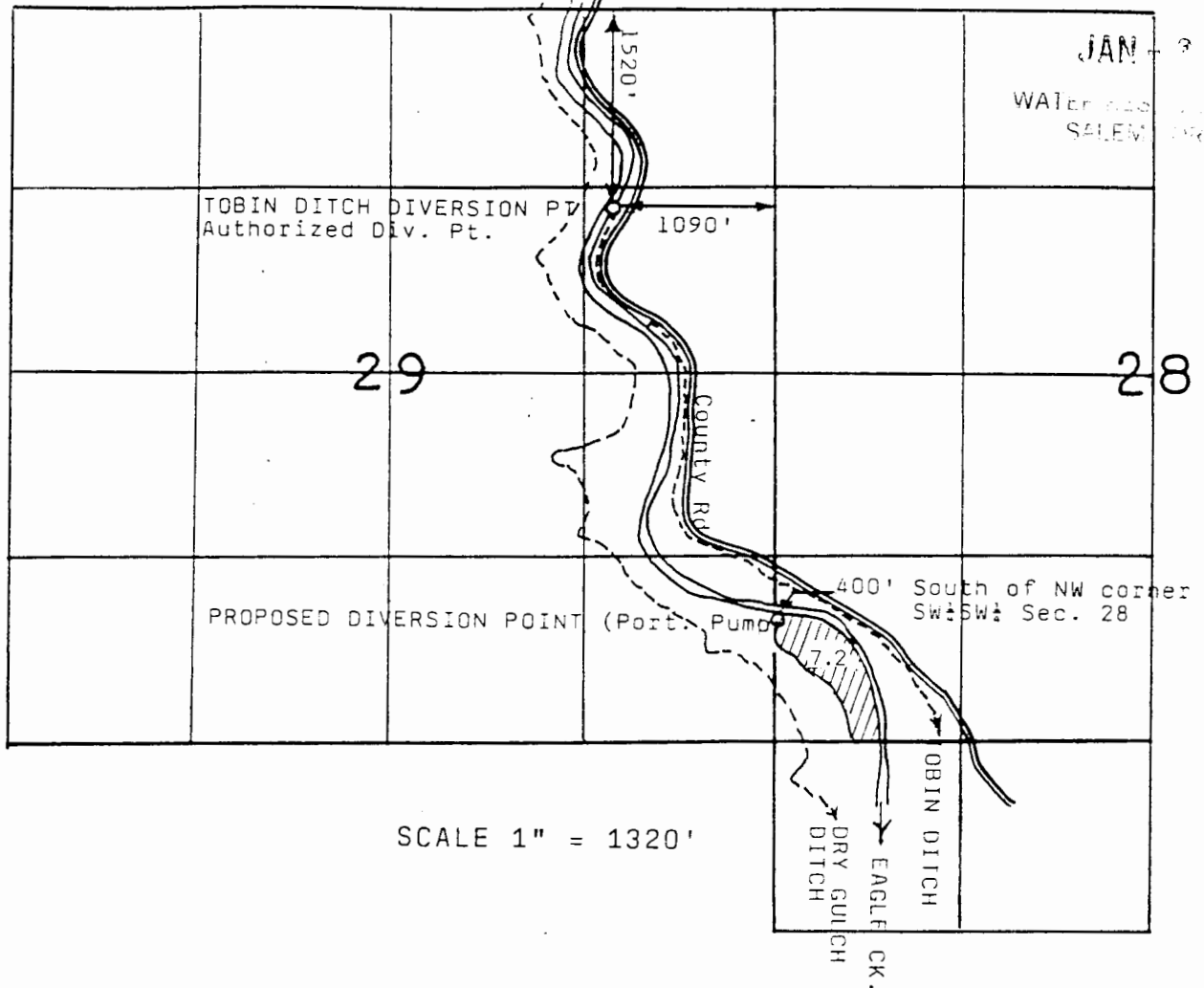
SEP 29 1999

WATER RESOURCES DEPT
SALEM, OREGON

T.8S., R.45E., W.M.

T 7292

RECORDED



MAP TO ACCOMPANY APPLICATION FOR
TRANSFER OF WATER RIGHT

Rayburn H. Wilson, Applicant

