
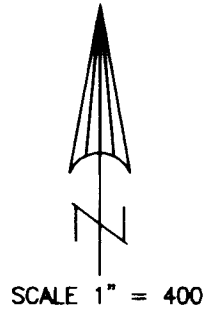


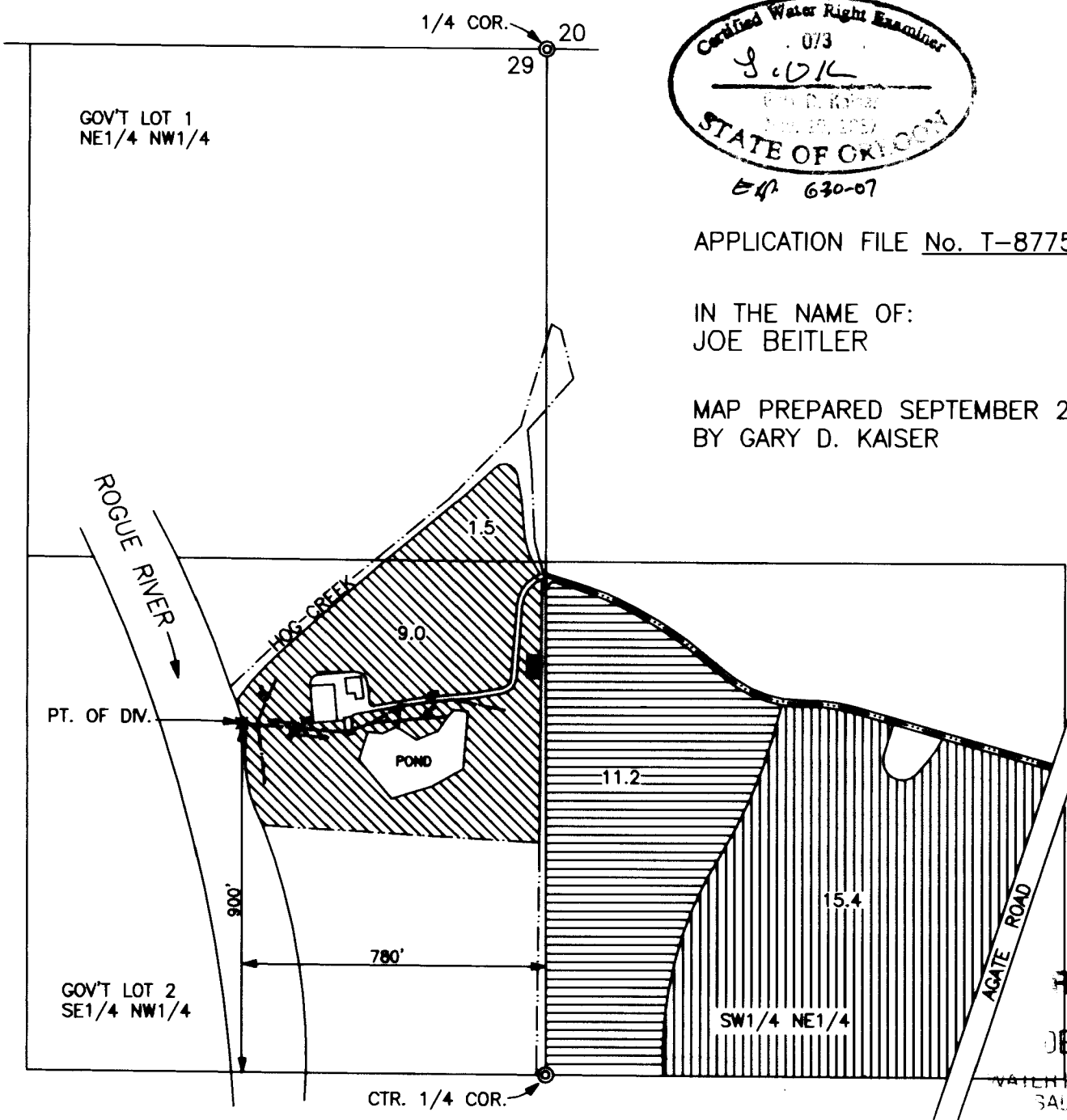
T.35S.,R.1W.,W.M.
CLAIM OF BENEFICIAL USE MAP



APPLICATION FILE No. T-8775

IN THE NAME OF:
JOE BEITLER

MAP PREPARED SEPTEMBER 26, 2005
BY GARY D. KAISER





RECEIVED


DEC 16 2005

WATER RESOURCES DEPT.
SALEM OREGON

NOTE: MAP PREPARED FOR
WATER RIGHT PURPOSES ONLY,
NOT FOR PROPERTY BOUNDARY
LOCATIONS.

 = PORTION OF CERT. 43982
FORMERLY MODIFIED BY T-2917
AND NOW BEING MODIFIED BY
T-8775, NEW POINT OF DIVERSION.
THIS AREA ALSO RECEIVES E.P.I.D.
TAIL WATER.

 = PORTION OF PERMIT 26751, CERT.
32443 BEING MODIFIED T-8775 NEW
POINT OF DIVERSION. THIS AREA
ALSO RECEIVES E.P.I.D. WATER.

 = PORTION OF PERMIT 3013, CERT.
43984 BEING MODIFIED BY
T-8775 NEW POINT OF
DIVERSION.