
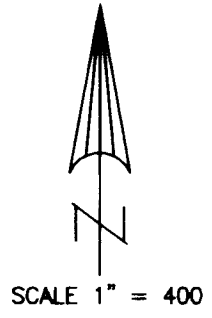


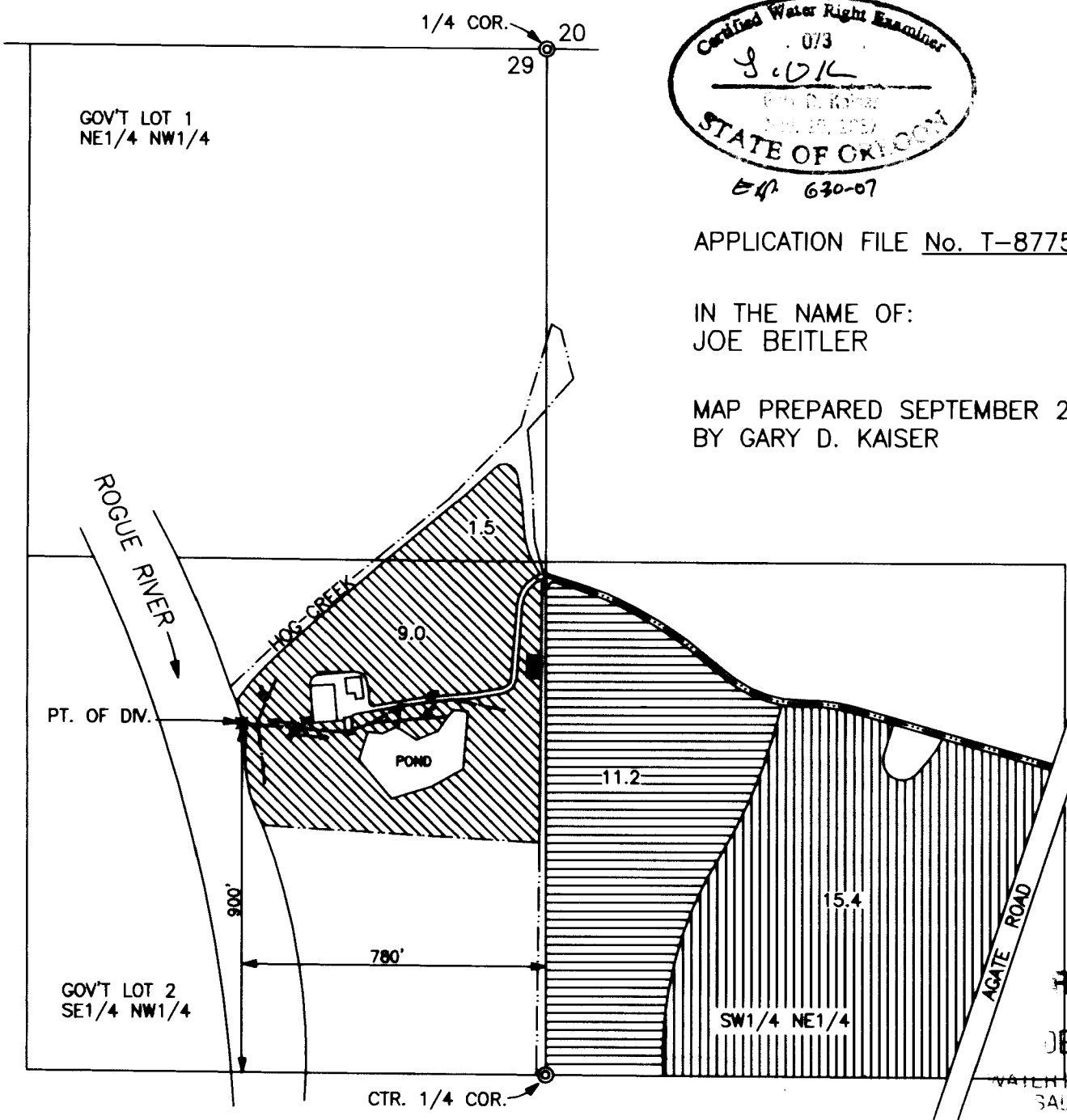
T.35S.,R.1W.,W.M.  
CLAIM OF BENEFICIAL USE MAP



APPLICATION FILE No. T-8775

IN THE NAME OF:  
JOE BEITLER

MAP PREPARED SEPTEMBER 26, 2005  
BY GARY D. KAISER



RECEIVED

DEC 16 2005

WATER RESOURCES DEPT.  
SALEM OREGON

NOTE: MAP PREPARED FOR  
WATER RIGHT PURPOSES ONLY,  
NOT FOR PROPERTY BOUNDARY  
LOCATIONS.



= PORTION OF CERT. 43982  
FORMERLY MODIFIED BY T-2917  
AND NOW BEING MODIFIED BY  
T-8775, NEW POINT OF DIVERSION.  
THIS AREA ALSO RECEIVES E.P.I.D.  
TAIL WATER.



= PORTION OF PERMIT 26751, CERT.  
32443 BEING MODIFIED T-8775 NEW  
POINT OF DIVERSION. THIS AREA  
ALSO RECEIVES E.P.I.D. WATER.



= PORTION OF PERMIT 3013, CERT.  
43984 BEING MODIFIED BY  
T-8775 NEW POINT OF  
DIVERSION.