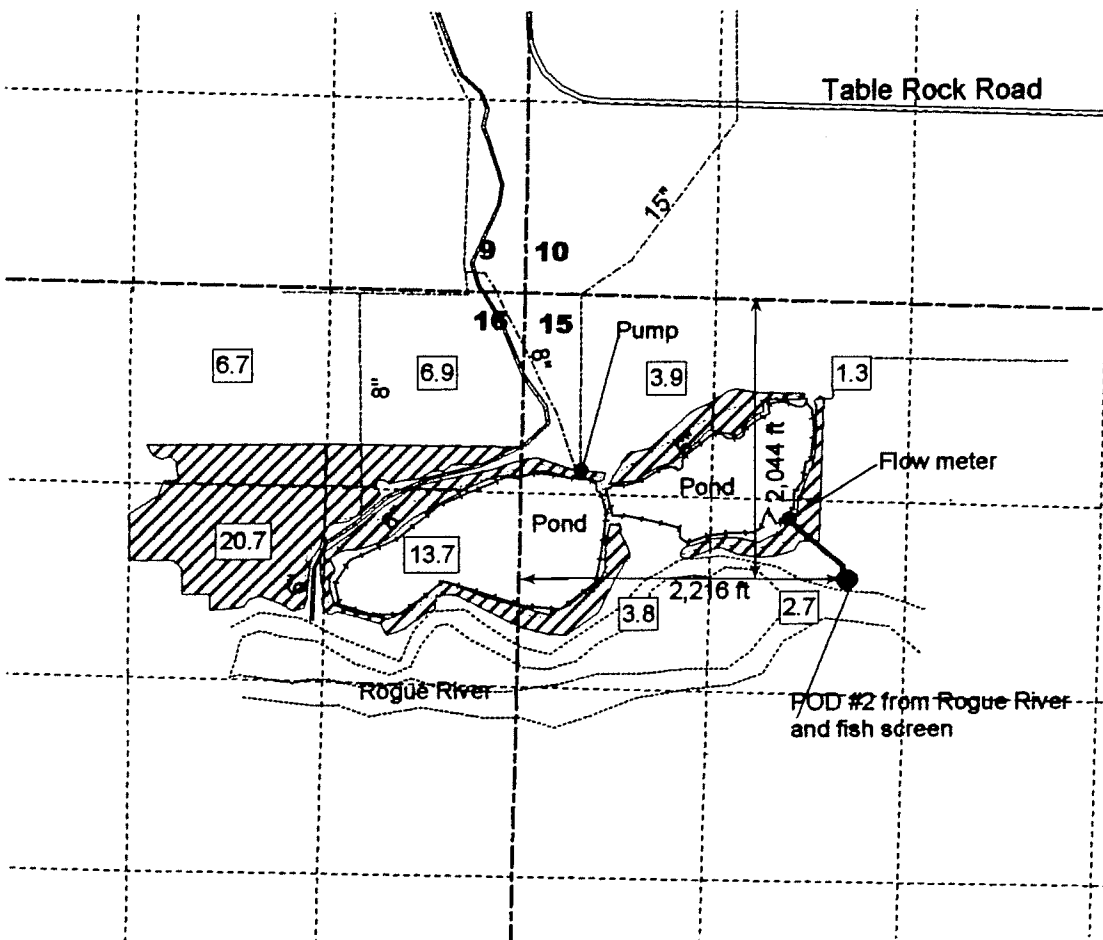
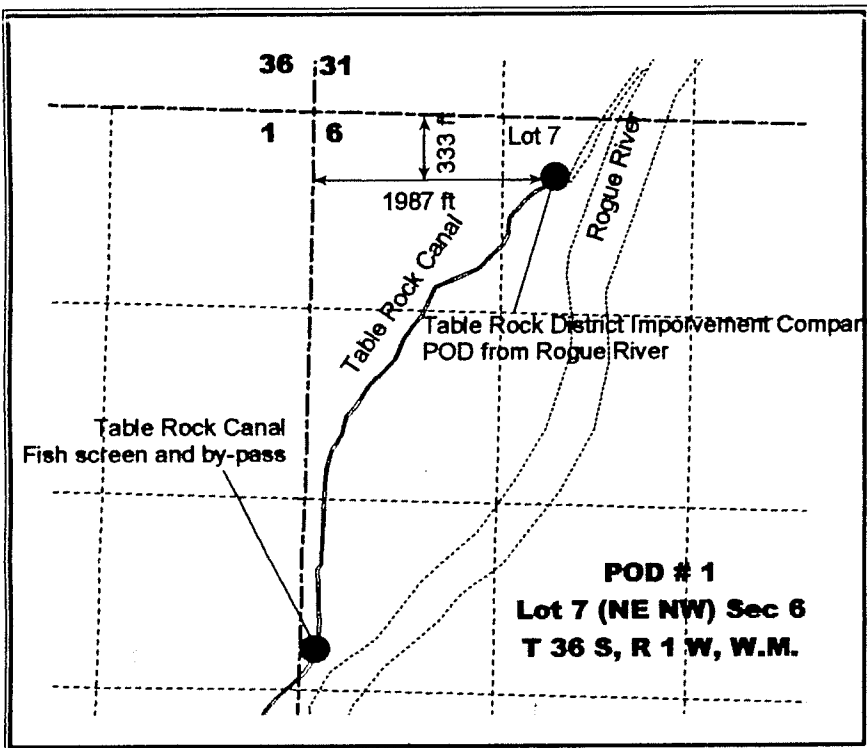


Proof Survey Map
Application S-85184 Permit 53911
T 35 S & T 36 S, R 2 W, W.M.
Map # 2




02226
 1 of 2

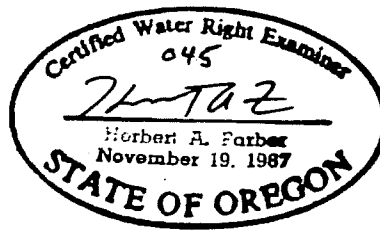


Legend

- Irrigated by Permit 53911
- Buried PVC mainline
- Above ground aluminum main line
- Section line
- Quarter-quarter line



All maps
Scale 1" = 1320'



RENEWAL DATE 12-31-07

Note: This map for water right purposes and not to be used for property line location

RECEIVED

UCT 06 2006

WATER RESOURCES DEPT
 SALEM, OREGON


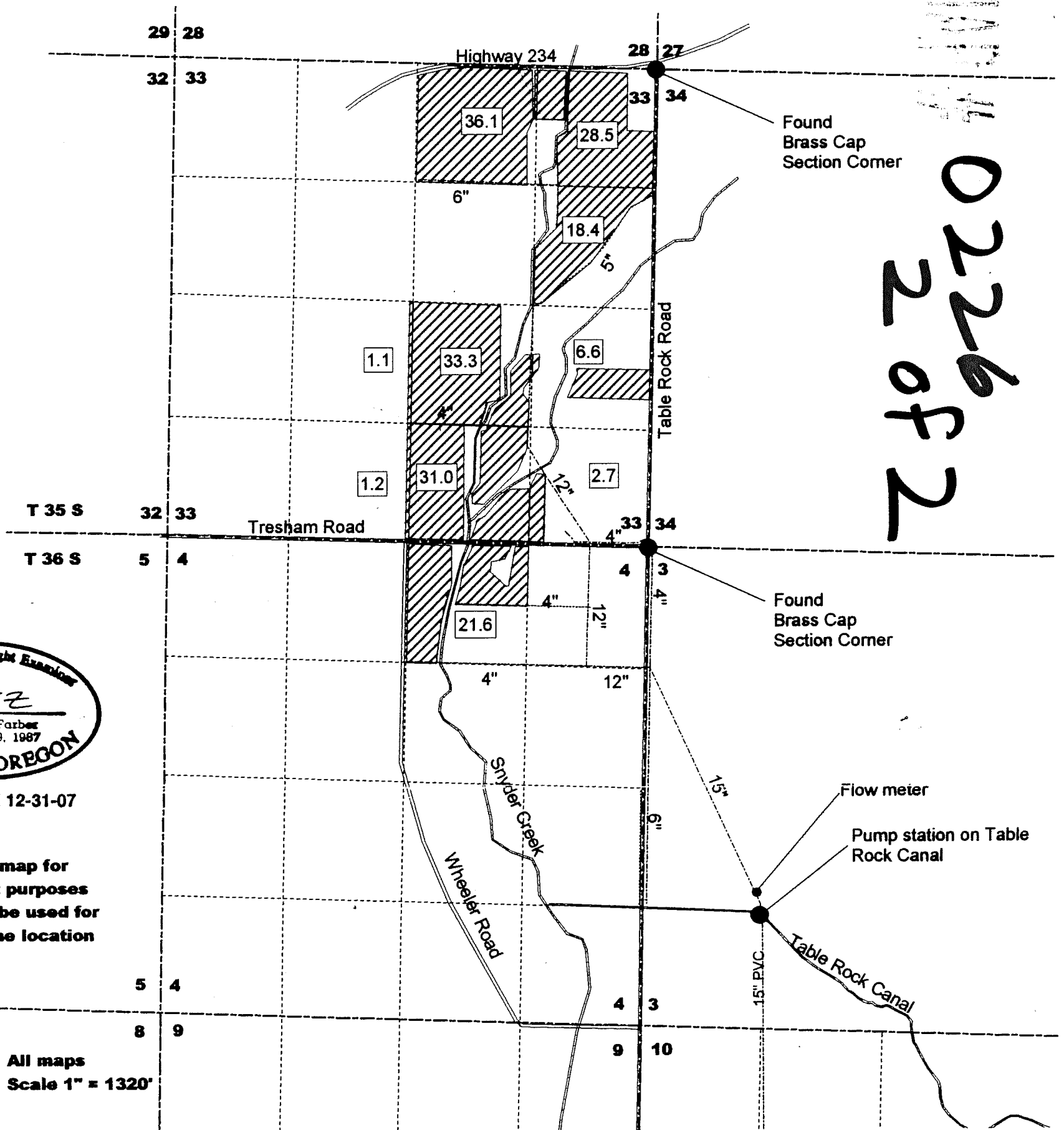
FARBER
SURVEYING

PO Box 5286
 Central Point, Oregon 97502
 Phone 541-664-5599
 Fax 541-664-5603
 Email hfarber@charter.net

Farber & Sons, Inc.
 431 Oak Street
 Central Point, Oregon
 Tax ID: 93-1057173


Proof Survey Map
Application S-85184 Permit 53911
T 35 S & T 36 S, R 2 W, W.M.
Map # 1

02262

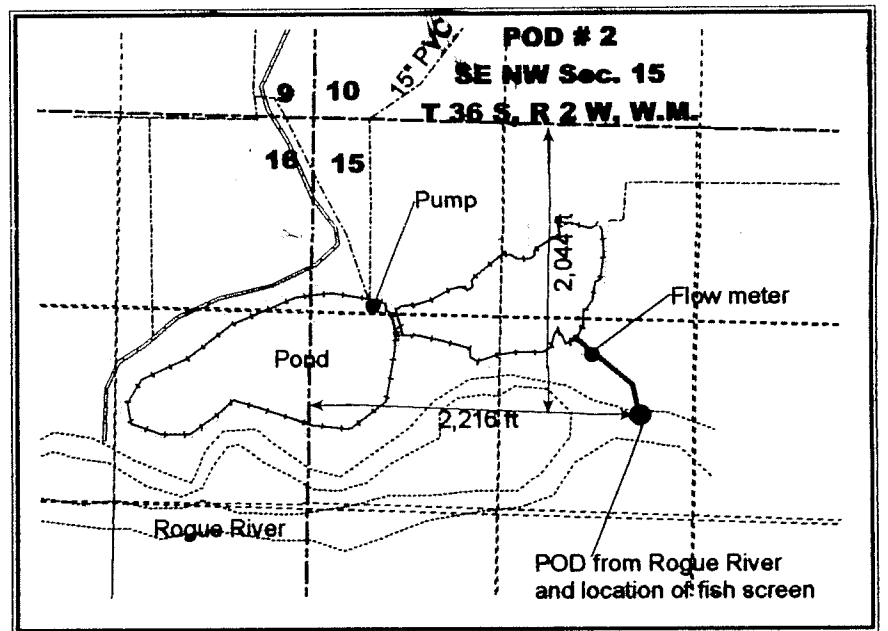
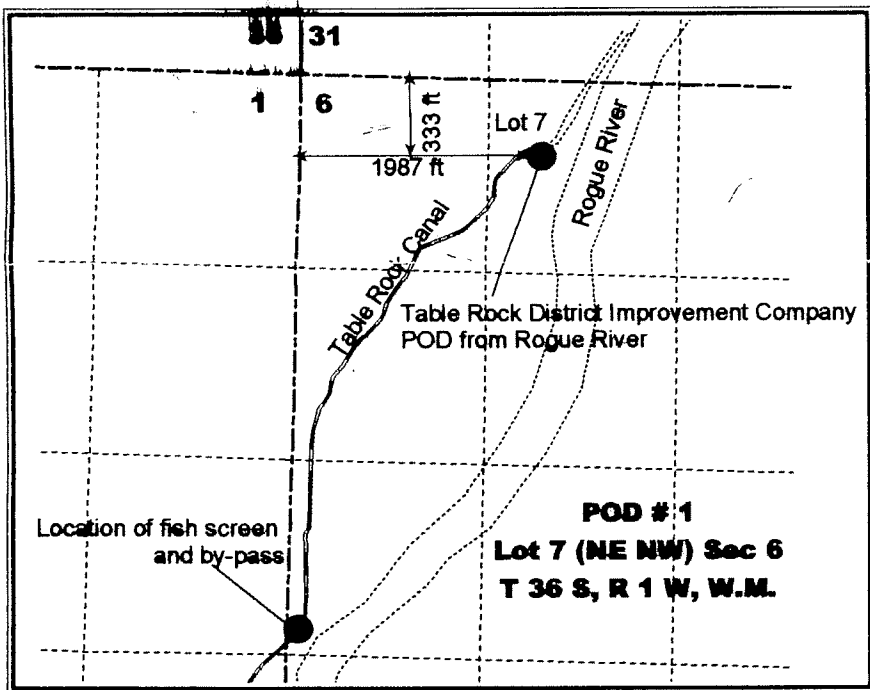


RENEWAL DATE 12-31-07

Note: This map for water right purposes and not to be used for property line location



All maps
Scale 1" = 1320'



RECEIVED

OCT 06 2008

WATER RESOURCES DEPT
SALEM, OREGON

FARBER
SURVEYING

PO Box 5286
Central Point, Oregon 97502
Phone 541-664-5599
Fax 541-664-5603
Email info@farbersurveying.com

Farber & Sons, Inc.
431 Oak Street
Central Point, Oregon
Tax ID: 93-1057173