


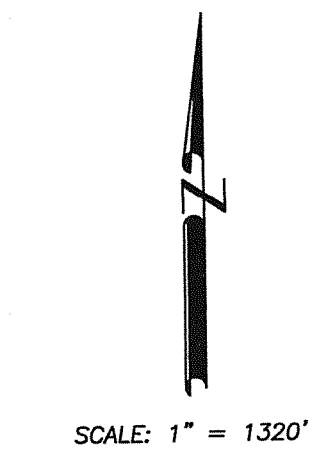
TRANSFER APPLICATION MAP
FOR
CHANGE IN PLACE OF USE

FOR
MELVIN D. & JANET M. ZWEYGARDT TRUST

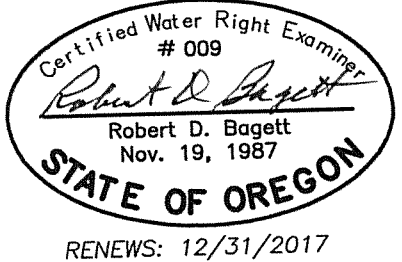
PREPARED BY:

ROBERT D. BAGETT, PLS, CWRE
217 N. CANYON BLVD.
JOHN DAY, OREGON
(541) 575-1251

MARCH 28, 2016
REVISED APRIL 28, 2016



- AUTHORIZED POD- STANBRO RESERVOIR
6550 FT. NORTH & 2180 FT. EAST OF SW
CORNER OF SECTION 15, T14S, R34E,
FD. ALUMINUM CAPPED MONUMENT
- PROPOSED FROM LANDS - C-4931
- PROPOSED TO LANDS - C-4391
- REMAINING RIGHT - C-4391
- DITCH
- () TAX LOT NO.



DISCLAIMER: THIS MAP IS NOT INTENDED TO PROVIDE LEGAL DIMENSIONS OR LOCATIONS OF PROPERTY BOUNDARY LINES.