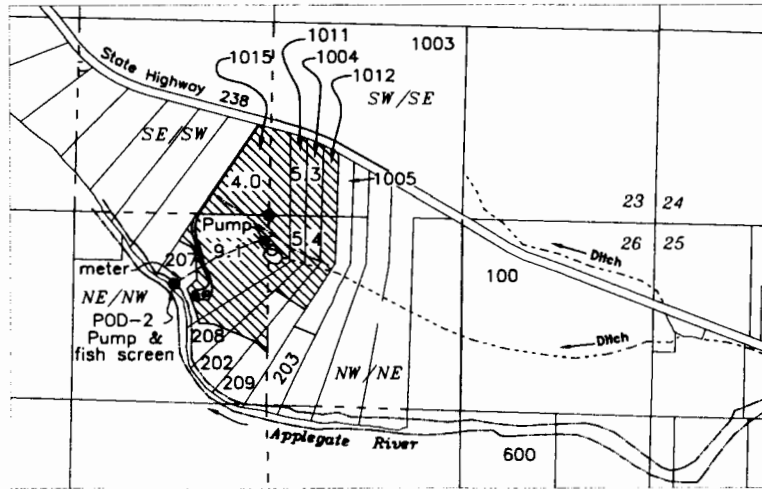
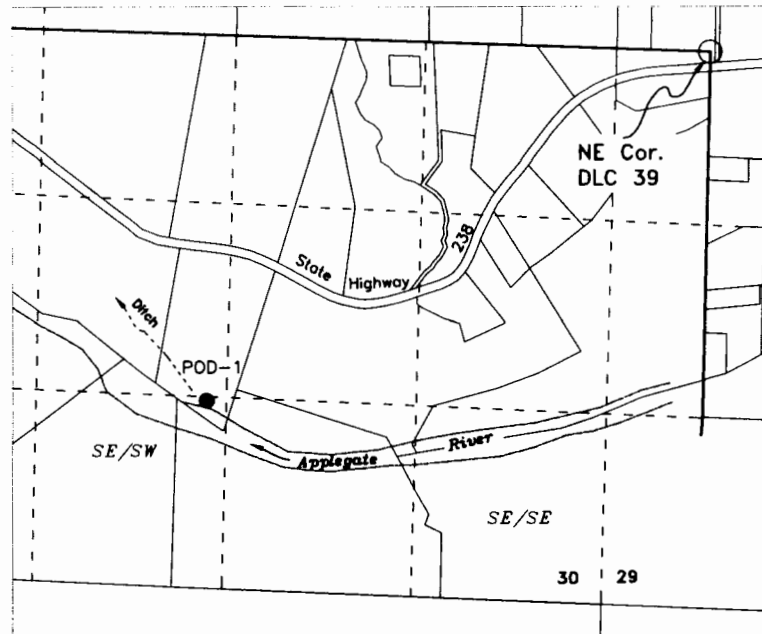


TOWNSHIP 38S, RANGE 4W, W.M.



- Additional point of diversion
POD-2 - 480 ft. South & 640 ft. West
from the N 1/4 corner of Section 26

TOWNSHIP 38S, RANGE 3W, W.M.



- POD-1 - Ditch diversion of record - 2510 ft. South &
3370 ft. West from the NE corner of George Long DLC 39

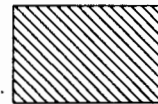

CLAIM OF BENEFICIAL USE

TRANSFER T-11620

ADDITIONAL POINT OF DIVERSION

TOWNSHIP 38S, RANGE 3W & 4W, W.M.

JACKSON COUNTY OREGON



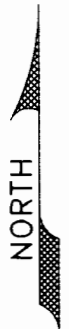
Irrigation of 23.8 Acres
Domestic & Stock

T-11620 in
The Name Of:

Roger Lind
23553 Heather Knolls Pl
Newhall, CA 91321

Base map Jackson County GIS Tax Lots and Recorded
Survey Map CS-4684 over 2005 FSA aerial photo

This map is not intended to provide legal dimensions
or locations of property ownership lines



Scale
1" = 1320'

JORDAN ENGINEERING
460 JORDAN LANE
ROSEBURG, OR 97471
(541) 673-1931

8/19/2014 n.e.d.