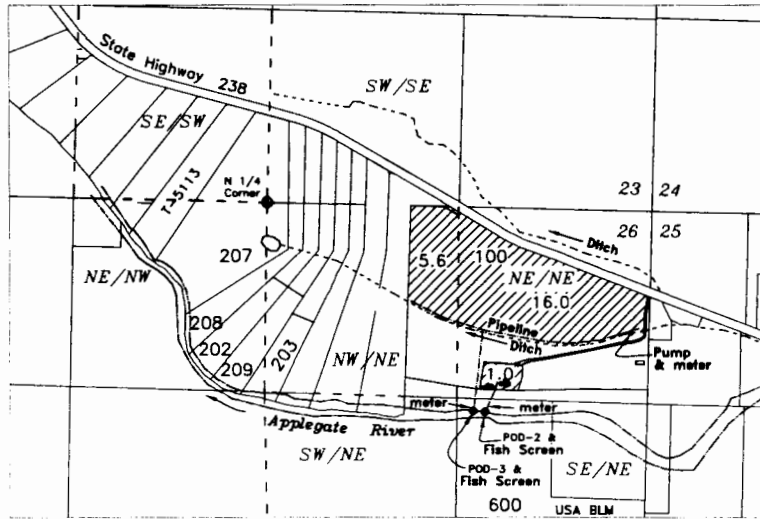


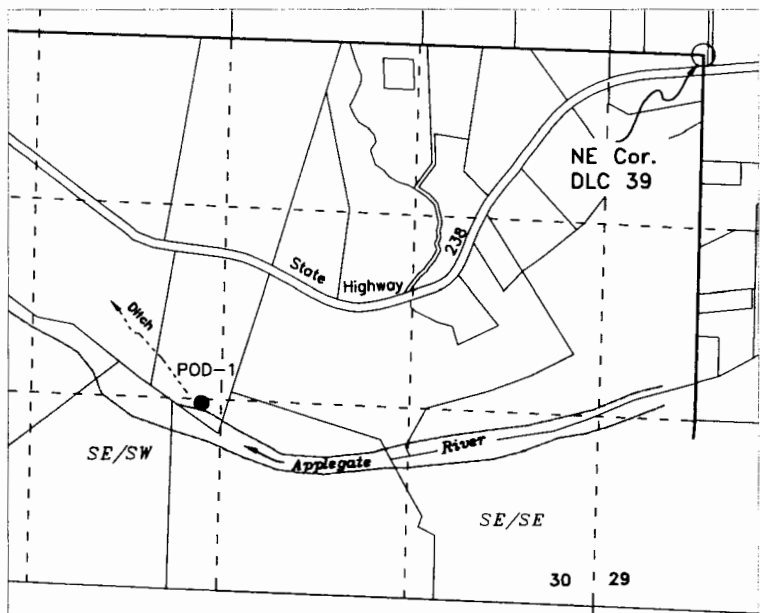
TOWNSHIP 38S, RANGE 4W, W.M.



• Additional points of diversion:

- POD-2 - Pump - 1395 ft. South & 1530 ft. East
- POD-3 - Pump - 1390 ft. South & 1450 ft. East
- Both from the N 1/4 corner Section 26

TOWNSHIP 38S, RANGE 3W, W.M.



- POD-1 - Ditch diversion of record - 2510 ft. South & 3370 ft. West from the NE corner of George Long DLC 39

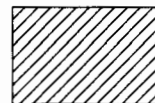

# CLAIM OF BENEFICIAL USE

## TRANSFER 11698

### ADDITIONAL POINTS OF DIVERSION

## TOWNSHIP 38S, RANGE 3W & 4W, W.M.

### JACKSON COUNTY OREGON



Irrigation of 22.6 Acres  
Domestic & Stock



T-11698 in  
The Name Of:

Philip C. & Debra M. Lind, Trustees  
Philip C. & Debra M. Lind Family Trust  
1686 Park View Ln.  
Chico, CA 95926

Scale  
1" = 1320'

Base map Jackson County GIS Tax Lots and Recorded Survey Map CS-4684 over 2005 FSA aerial photo

JORDAN ENGINEERING  
460 JORDAN LANE  
ROSEBURG, OR 97471  
(541) 673-1931

This map is not intended to provide legal dimensions or locations of property ownership lines

08/18/2014 n.e.d.