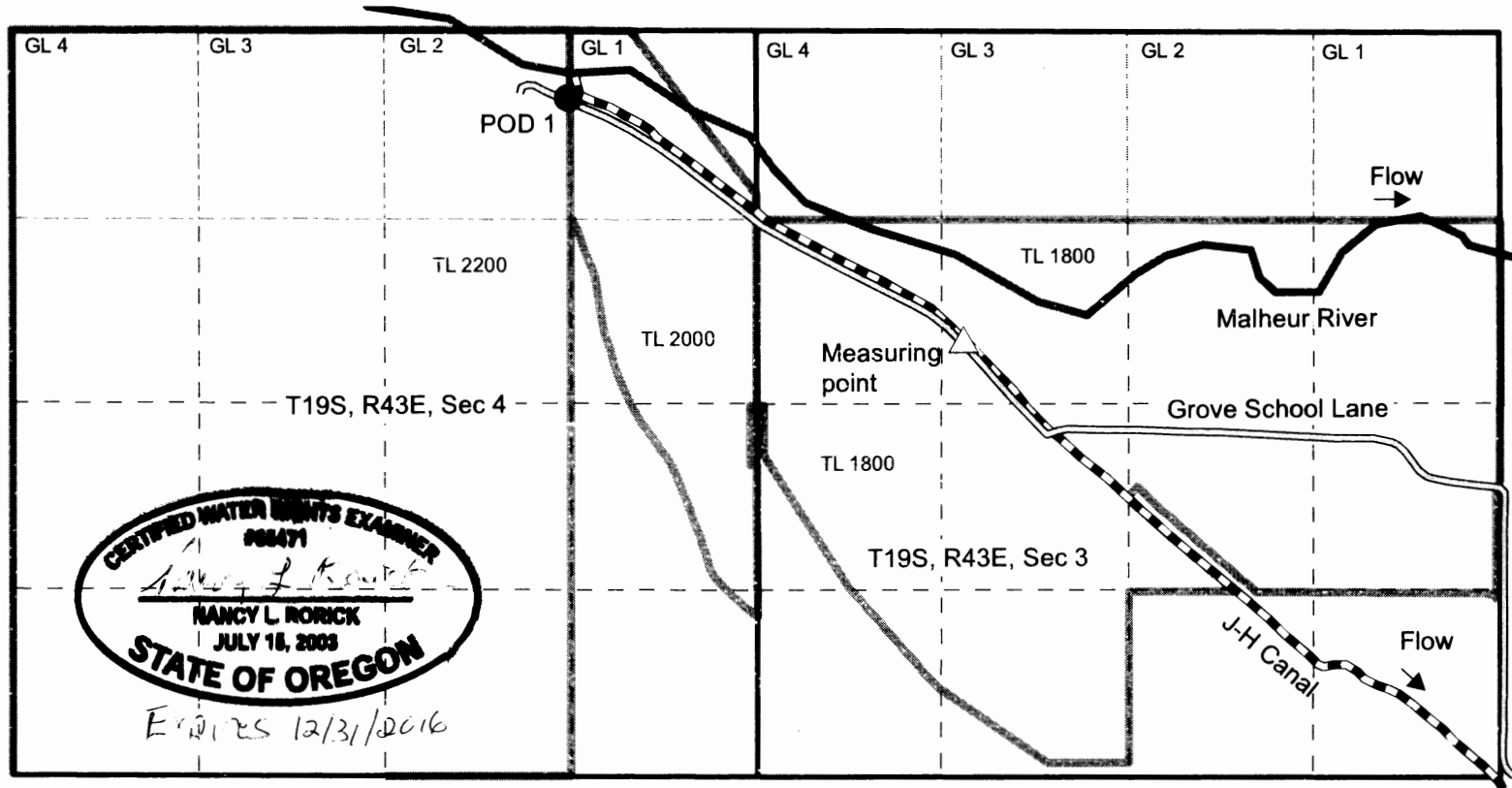


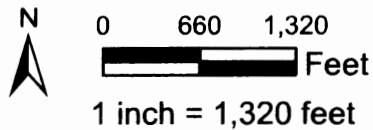
T 19S, R43E, Sections 3 and 4, Willamette Meridian



CERTIFIED WATER RIGHTS EXAMINER
 908471
Nancy L. Rorick
NANCY L. RORICK
 JULY 18, 2003
STATE OF OREGON
 Expires 12/31/2016

POD 1 is located 480 feet south and 10 feet west from the NE corner of the NW $\frac{1}{4}$ NE $\frac{1}{4}$ (GL 2) of Section 4, being within the NW $\frac{1}{4}$ NE $\frac{1}{4}$ of Section 4, T19S, R43E, W.M.

This map is not intended to provide legal dimensions or locations of property ownership lines



- Measuring point
- POD
- Road
- River
- Canal
- Quarter quarter line
- Section line
- Government lot line
- Tax lots

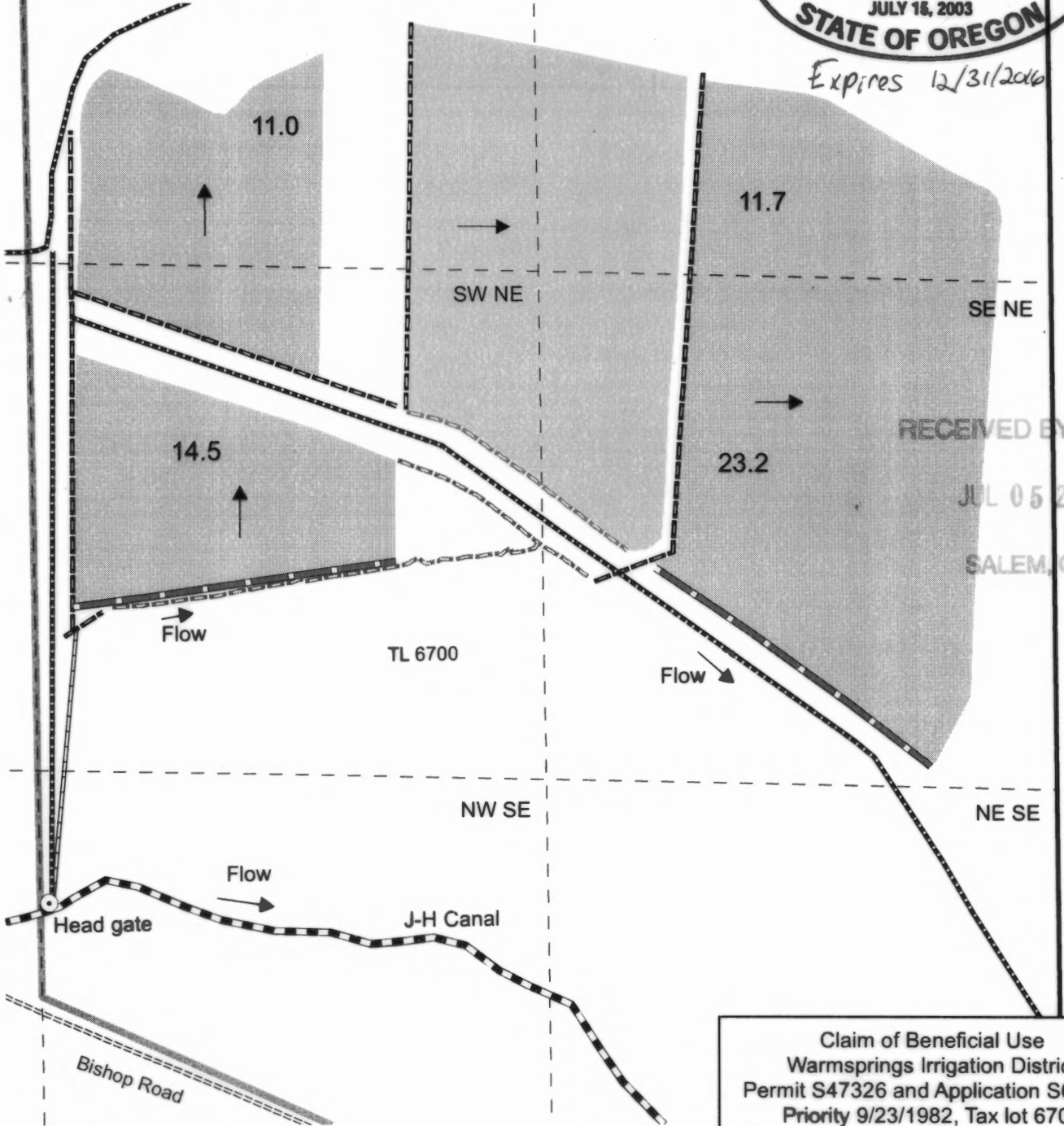
Claim of Beneficial Use
 Warm Springs Irrigation District
 Permit S47326 and Application S64168
 Priority 9/23/1982

Map 2 of 2

Prepare by Nancy Rorick Consulting

T19S, R44E, Section 17, Willamette Meridian

- | | | |
|-------------------------------------|---------------|----------------------------------|
| Permit S64168 | Tax lot lines | 12-inch buried gravity flow pipe |
| Rediversion from canal | Dirt road | Concrete ditch |
| Quarter quarter line | Canal | Dirt ditch |
| Section line | Drain | Gated pipe |
| Flow direction of furrow irrigation | | |



RECEIVED BY OWRD
 JUL 05 2016
 SALEM, OR

0 200 400 Feet
 1 inch = 400 feet

This map is not intended to provide legal dimensions or locations of property ownership

Claim of Beneficial Use
 Warm Springs Irrigation District
 Permit S47326 and Application S64168
 Priority 9/23/1982, Tax lot 6700

 Map 1 of 2
 Prepare by Nancy Rorick Consulting