

FINAL PROOF SURVEY UNDER

RECEIVED

APPLICATION #G-12633 --- PERMIT #G-11651

JUN 28 1994

SITUATED IN THE S 1/2 SE 1/4 OF SECTION 15, THE N 1/2 AND THE SE 1/4 OF SECTION 22
AND THE N 1/2 NE 1/4 OF SECTION 27, T34S, R8EWM, KLAMATH COUNTY, OREGON
MAY 1994

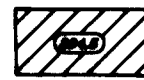
WATER RESOURCES DEPT
SALEM, OREGON

MAP PREPARED FOR
-- DOROTHY BUCHANAN --

MAP PREPARED FROM
-- FIELD INSPECTION --
-- WATER RESOURCES MAP --
-- MAP OF APPLICATION #G-12633 --

LOCATION OF WELL BY FIELD INSPECTION

30 FEET SOUTH AND 1005 FEET WEST OF
THE NORTHEAST CORNER OF SECTION 22



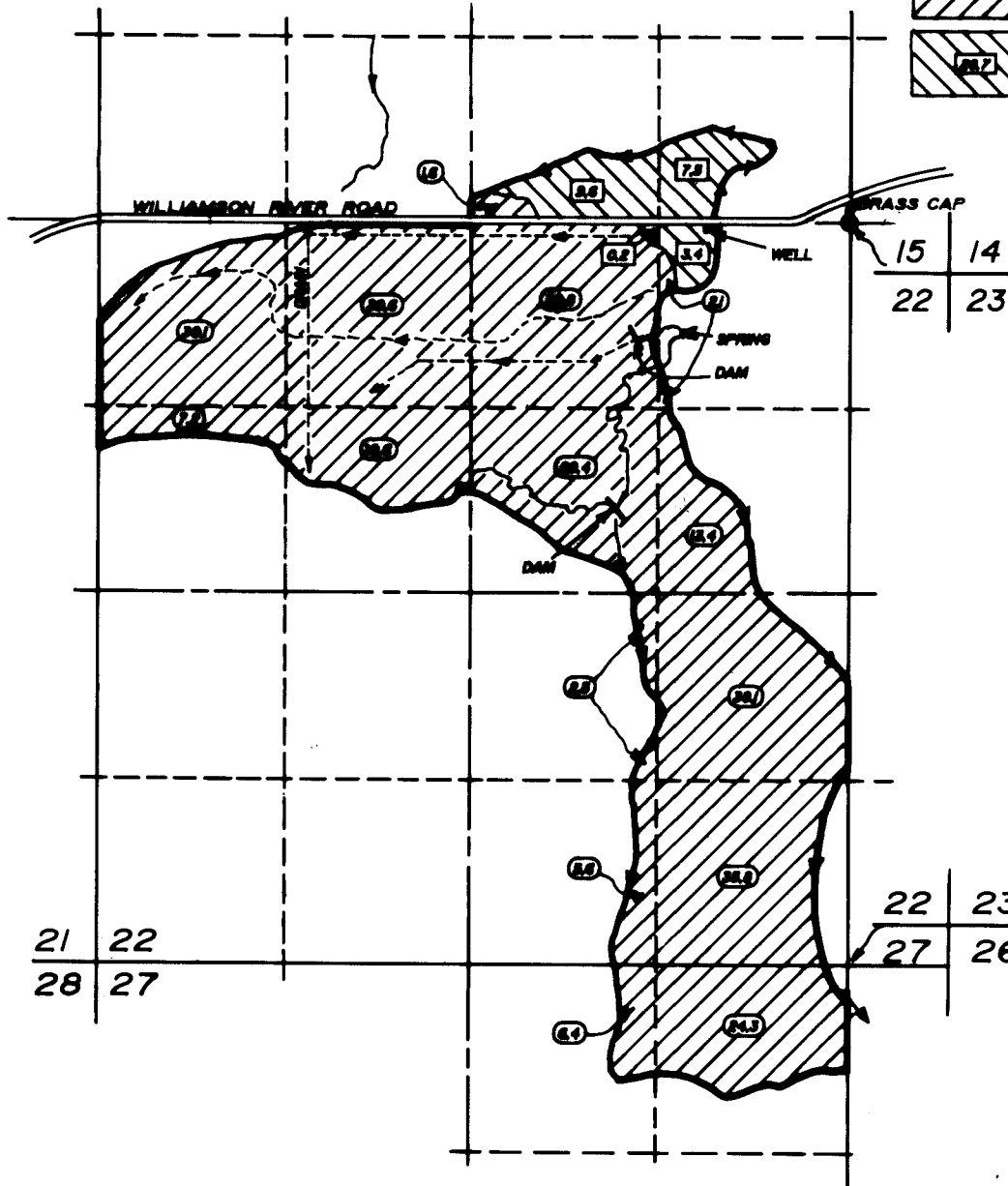
LANDS SUPPLEMENTAL TO PENDING
ADJUDICATION OF SPRING WATER



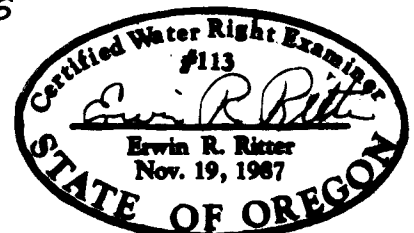
PRIMARY LANDS

TOTAL AREA

315.2 Ac.



SCALE
1" = 1320'



THE PURPOSE OF THIS MAP IS TO IDENTIFY THE LOCATION OF THE
WATER RIGHT. IT IS NOT INTENDED TO PROVIDE INFORMATION RELATIVE TO
THE LOCATION OF PROPERTY OWNERSHIP BOUNDARY LINES.

TRU-LINE SURVEYING
2333 SUMMERS LANE
KLAMATH FALLS, OR. 97603

FINAL PROOF SURVEY

UNDER

APPLICATION #G-12633 --- PERMIT #G-11651

SITUATED IN THE S 1/2 SE 1/4 OF SECTION 15, THE N 1/2 AND THE SE 1/4 OF SECTION 22,
AND THE N 1/2 NE 1/4 OF SECTION 27, T34S, R8EWM, KLAMATH COUNTY, OREGON

MAY 1994

MAP PREPARED FOR
-- DOROTHY BUCHANAN --

MAP PREPARED FROM
-- FIELD INSPECTION --
-- WATER RESOURCES MAP --
-- MAP OF APPLICATION #G-12633 --

LOCATION OF WELL BY FIELD INSPECTION

30 FEET SOUTH AND 1005 FEET WEST OF
THE NORTHEAST CORNER OF SECTION 22



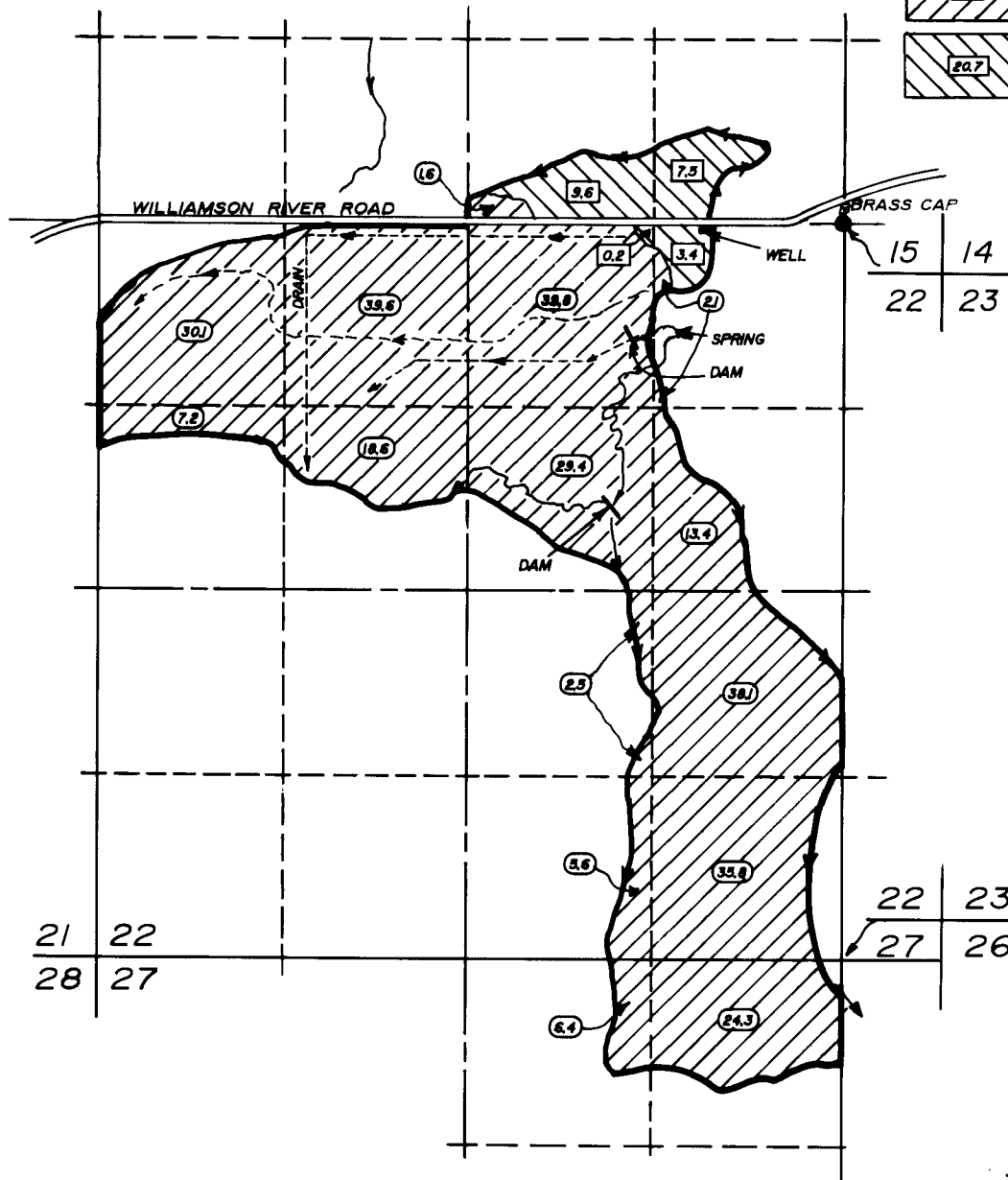
LANDS SUPPLEMENTAL TO PENDING
ADJUDICATION OF SPRING WATER



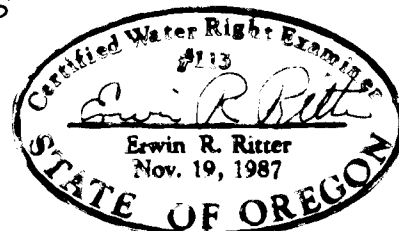
PRIMARY LANDS

TOTAL AREA

315.2 Ac.



SCALE
1" = 1320'



THE PURPOSE OF THIS MAP IS TO IDENTIFY THE LOCATION OF THE
WATER RIGHT. IT IS NOT INTENDED TO PROVIDE INFORMATION RELATIVE TO
THE LOCATION OF PROPERTY OWNERSHIP BOUNDARY LINES.

TRU-LINE SURVEYING
2333 SUMMERS LANE
KLAMATH FALLS, OR. 97603