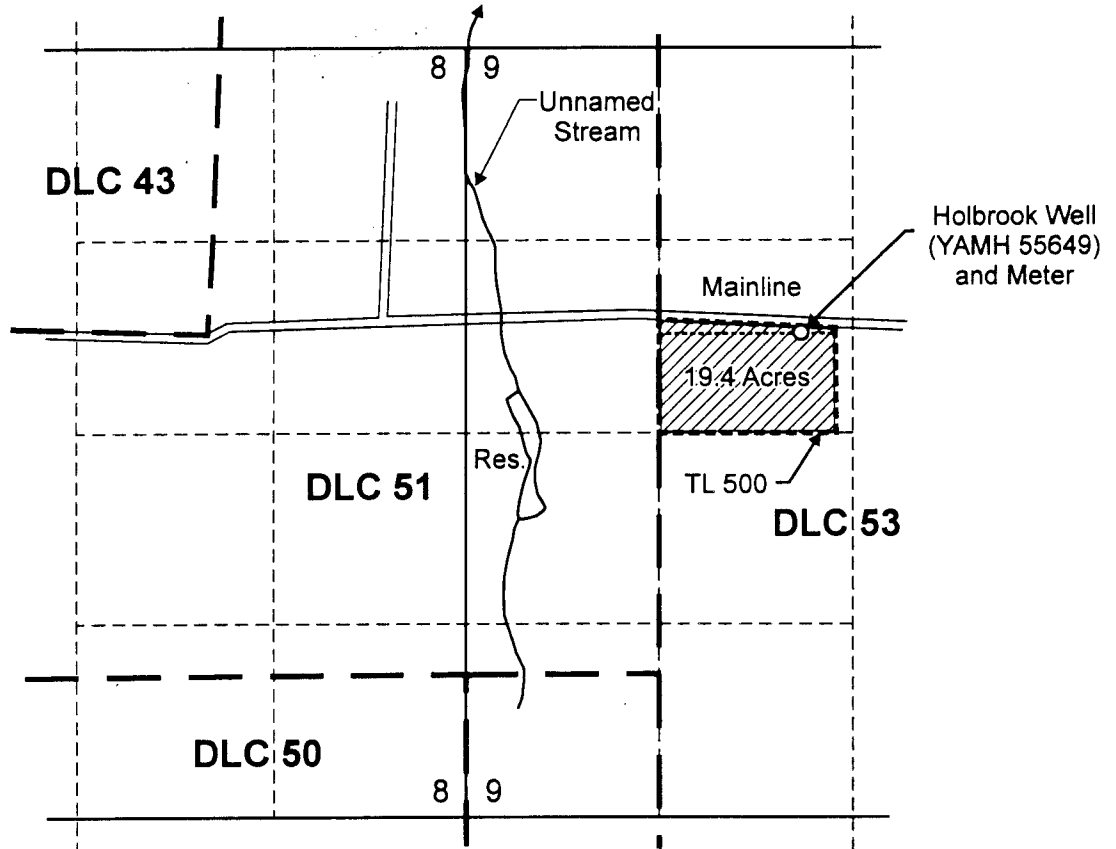


T.5S. R.3W. Sec. 8 & 9, W.M.



Holbrook Well (YAMH 55649) is located 3,335 feet north and 2,285 feet east from the SW corner of Section 9.

 Area (19.4 Acres) irrigated under Transfer T-10735

 Tax lot boundary

 Mainline

RECEIVED


SEP 20 2012

WATER RESOURCES DEPT
SALEM OREGON

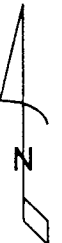
Scale: 1" = 1,320'



1,320
Feet



EXPIRATION DATE: 6/30/13



This map was prepared for the purpose of identifying the location of a water right only and is not intended to provide legal dimensions or location of property ownership lines.

Claim of Beneficial Use for T-10735 (Holbrook)

Carlton Plants
T.5S. R.3W. Sec. 9

Pacific Hydro-Geology Inc.

9/2012