

FINAL PROOF SURVEY IN THE NAME OF MILLER FORESTS, INC.
T 8 S R 4 W, W.M.

REVISED
Oct. 2, 2016

File: T-7126
COBU

scale 4" = 1 mile

WILLAMETTE RVR.





- #1: 650' S & 550' E from the SE cor. DLC 56
 - #2: 440' S & 50' W
 - #3: 2075' S & 650' W
- both from the N 1/4 cor. Sec. 14

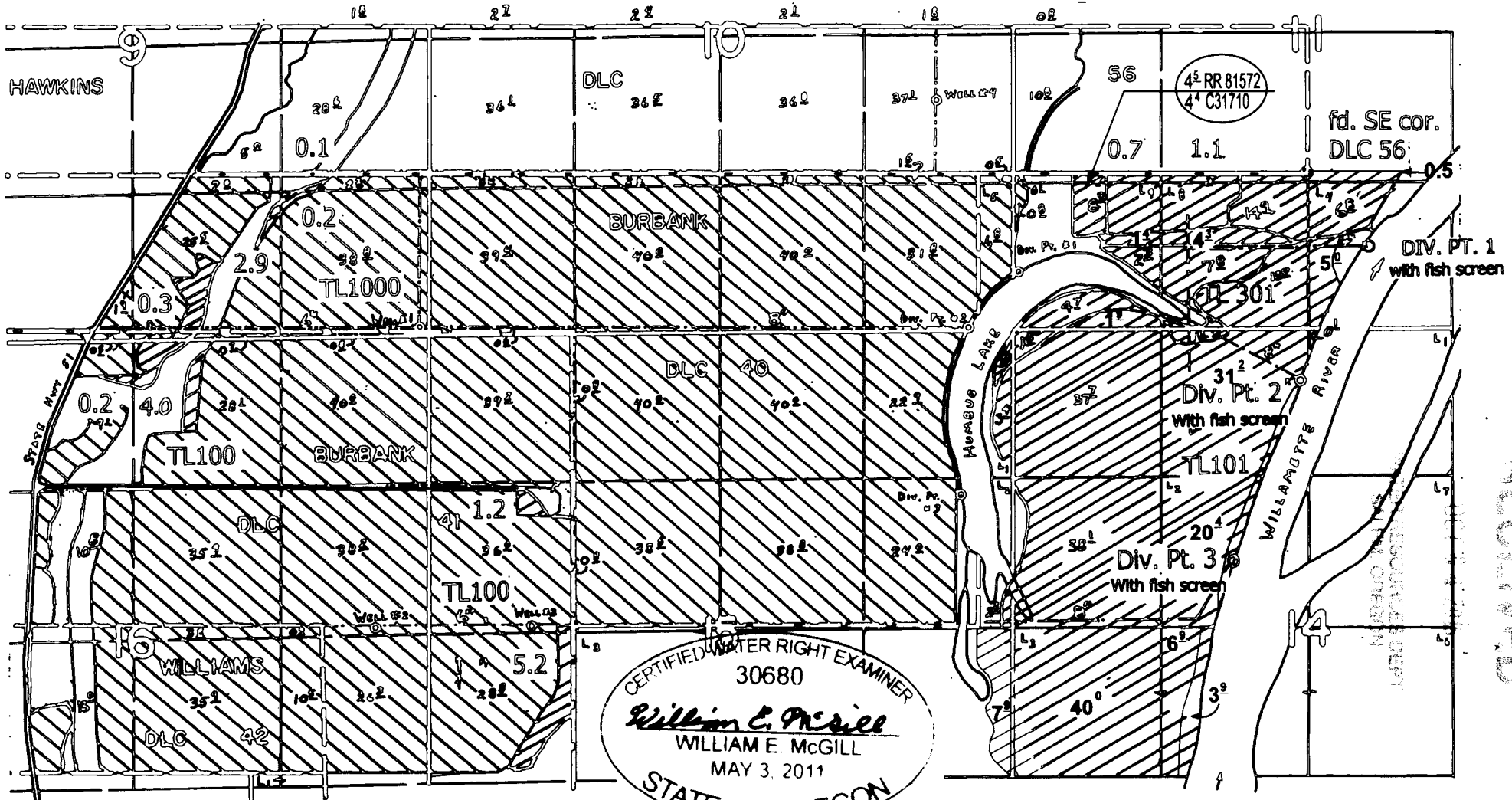
WELLS

- #1: 30' N & 1370' W
 - #2: 2620' S & 1770' W
 - #3: 2600' S & 370' W
- all from the NE cor. DLC 41

HUMBUG LAKE

- #1: 520' N & 50' E
 - #2: 30' N & 400' W
 - #3: 1460' S & 470' W
- all from the NW cor. Sec. 14

DCL line 
Section line 
1/4 1/4 line 
Div. Pt. 



This map is for water right purposes only.

EXPIRES 12/31/2016