


SECTION 9, T.2N., R.3W., W.M.
WASHINGTON COUNTY, OREGON

RECEIVED

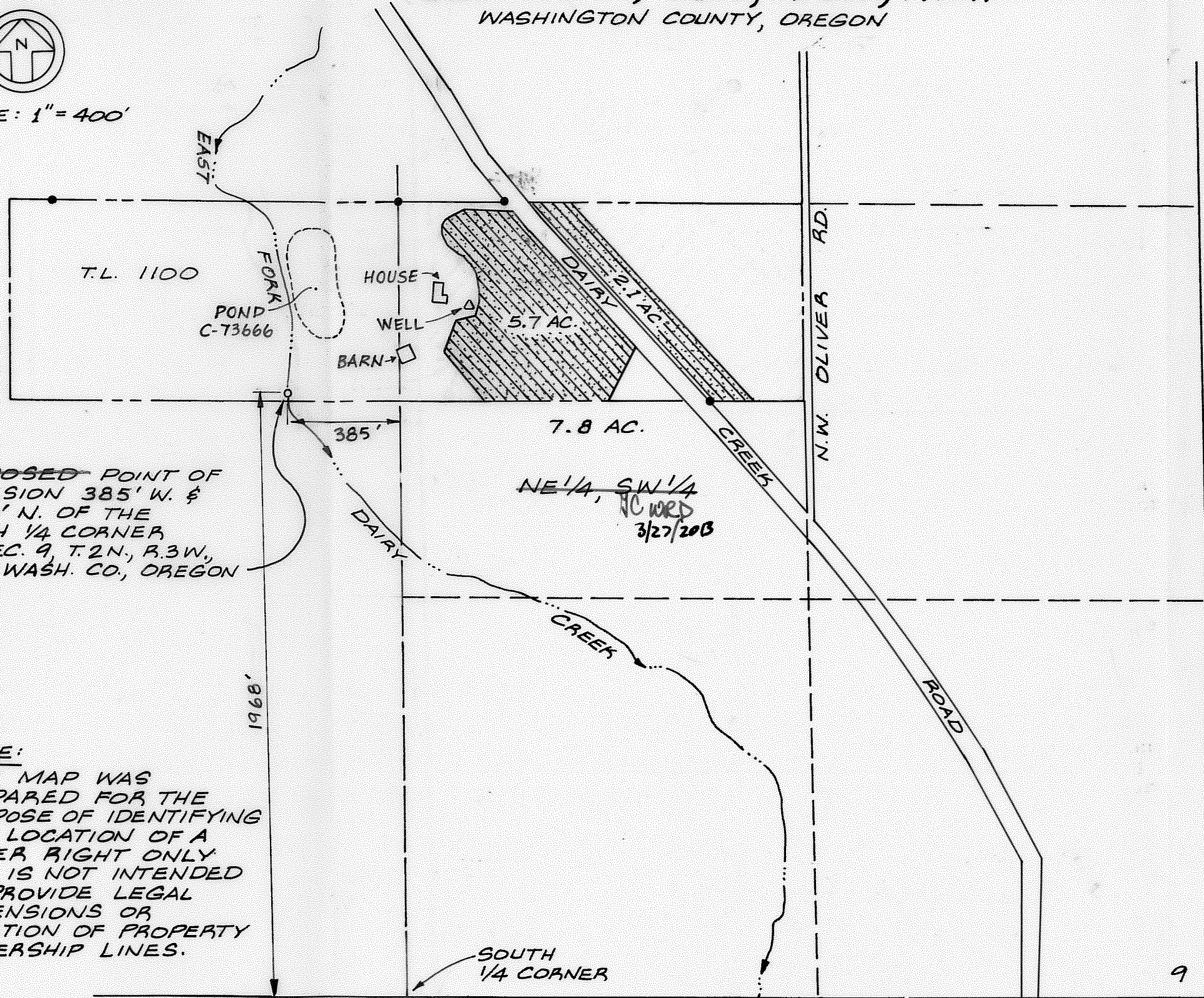
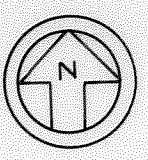
SEP 30 1998

WATER RESOURCES DEPT.
SALEM, OREGON

LEGEND

-  - PROPOSED TRANSFER OF CERTIFICATE NO. 26442, 7.8 ACRES TRANSFER APPLICATION T-7409
- PROPERTY MONUMENT FOUND PER S.N. 24,826

SCALE: 1" = 400'



PROPOSED POINT OF DIVERSION 385' W. & 1968' N. OF THE SOUTH 1/4 CORNER OF SEC. 9, T.2N., R.3W., W.M., WASH. CO., OREGON

NOTE:
THIS MAP WAS PREPARED FOR THE PURPOSE OF IDENTIFYING THE LOCATION OF A WATER RIGHT ONLY AND IS NOT INTENDED TO PROVIDE LEGAL DIMENSIONS OR LOCATION OF PROPERTY OWNERSHIP LINES.

FINAL PROOF MAP FOR
WATER RIGHT TRANSFER T-7409
IN THE NAME OF
RICHARD A. KRUEGER
DATE: SEPTEMBER 16, 1998

CHARLES E. SPEAR
P.O. BOX 1834
HILLSBORO, OR 97123
PH 648-2879

