
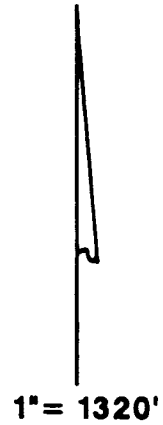
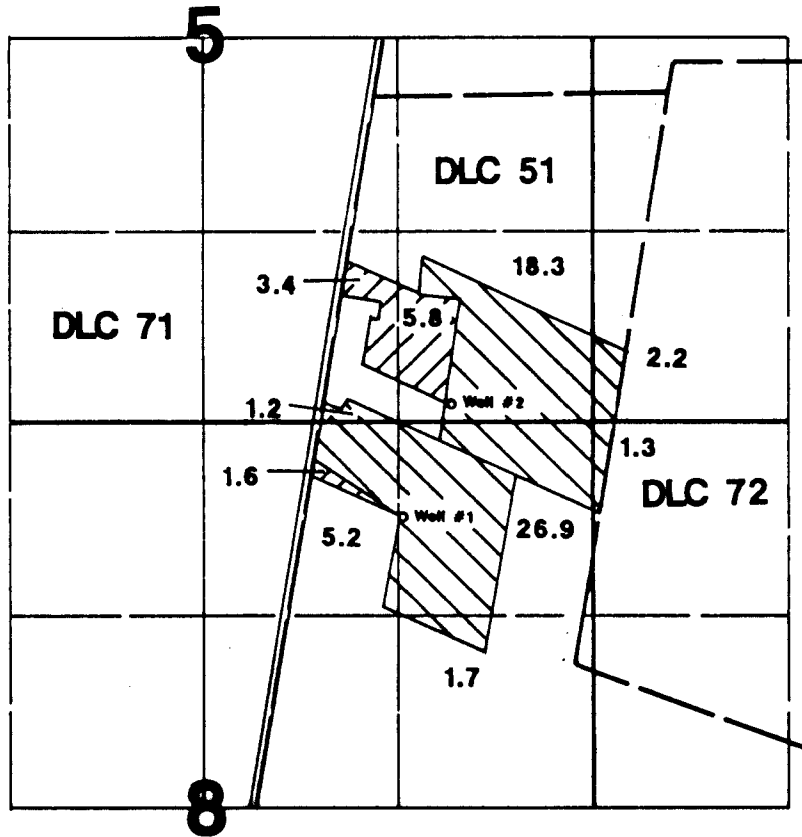


# T.7S., R.2W., W.M.



Well #1 located 640'S & 1290'W from NE corner Section 8.  
Well #2 located 210'N & 960'W from SE corner Section 5.

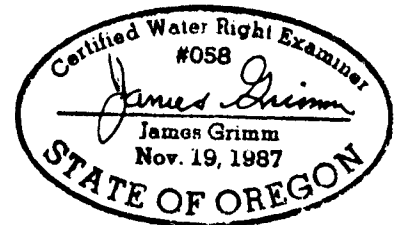
## Final Proof Survey

Application #: G-12432 Permit #: G-11257

In Name Of.

### Leonard Schurter

Surveyed on August 24, 1995 by James Grimm



THIS MAP WAS PREPARED FOR THE PURPOSE OF IDENTIFYING THE LOCATION OF A WATER RIGHT ONLY AND IS NOT INTENDED TO PROVIDE LEGAL DIMENSIONS OR LOCATION OF PROPERTY OWNERSHIP LINES.