
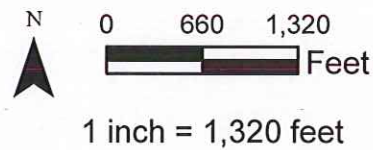


- PODs
- ==== Dirt road
- Ditch
- Stream
- Pipeline
- Government lot line
- Quarter quarter line
- Section line
- Tax lot line



**Certificate 51934, Priority 10/3/1978**

- From, POD 5
- Stay, POD 5
- To, POD 2



This map is not intended to provide legal dimensions or locations of property ownership lines.

POD 2 is located in T18S, R41E in the NW SE of corner of Section 26; 1,490 feet north and 2,030 feet west from the SE corner of Section 26.

POD 5 is located in T19S, R40E in the SE SW of Section 3: 1,130 feet north and 1,420 feet east from the SW corner of section 3.

Map revised 3/21/2016

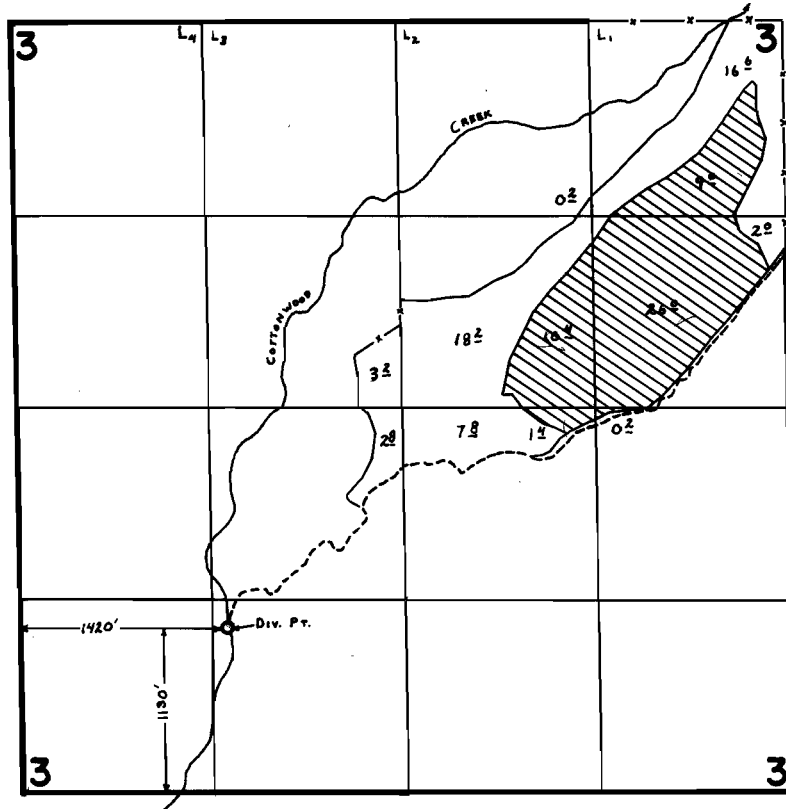
Transfer Application Map

Bill and Cindy Romans  
Malheur County, Oregon

Map 1 of 4

map prepared by  
Nancy Rorick Consulting

# T.19S. R.40E. W.M.



## FINAL PROOF SURVEY UNDER

Application No. 57968... Permit No. 43658...  
IN NAME OF

.....*Lloyd M. Hill, Inc.*.....

Surveyed Aug. 8... 1979, by C. L. HUGHES...