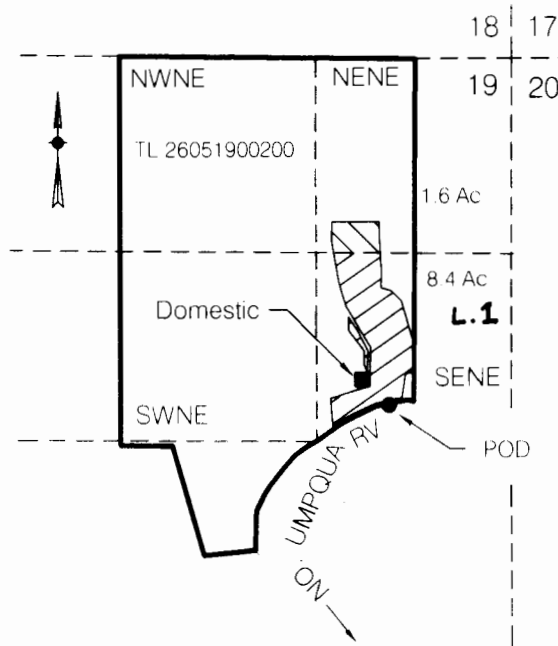


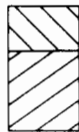
FINAL PROOF SURVEY MAP
T26S, R5W, WM

SCALE 1" = 1320'

DOUGLAS COUNTY



POD IS 2370 FT S AND 840 FT W FROM NW COR SEC 19



Irrigation area NENE

Irrigation area SENE

FINAL PROOF SURVEY
UNDER

Application No S-86265 Permit No. S-54247

IN NAME OF

Philip Wassom

Surveyed September 17, 2010 by M E Farr


THIS IS A LOCATION MAP FOR A FINAL PROOF SURVEY BY PHILIP WASSOM THIS MAP IS FOR THE PURPOSE OF IDENTIFYING THE LOCATION OF THE WATER RIGHT ONLY AND IS NOT INTENDED TO PROVIDE LEGAL DIMENSIONS OR LOCATIONS OF PROPERTY OWNERSHIP LINES.

RECEIVED

STATE OF OREGON
SALMON REGION

MAP PREPARED FOR:
PHILIP WASSOM
133 SE MILLER AVE.
ROSEBURG, OR 97470

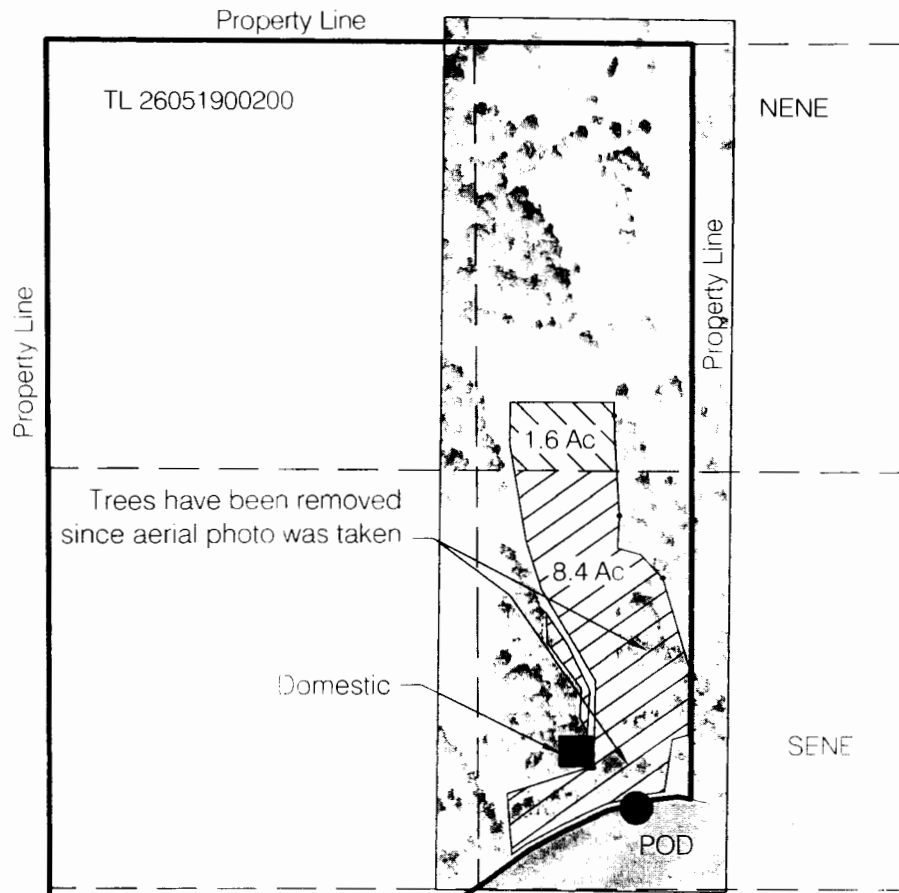
MAP PREPARED BY:
MAURICE E FARR, CWRE
395 NE KIRBY AVENUE
ROSEBURG, OR 97470



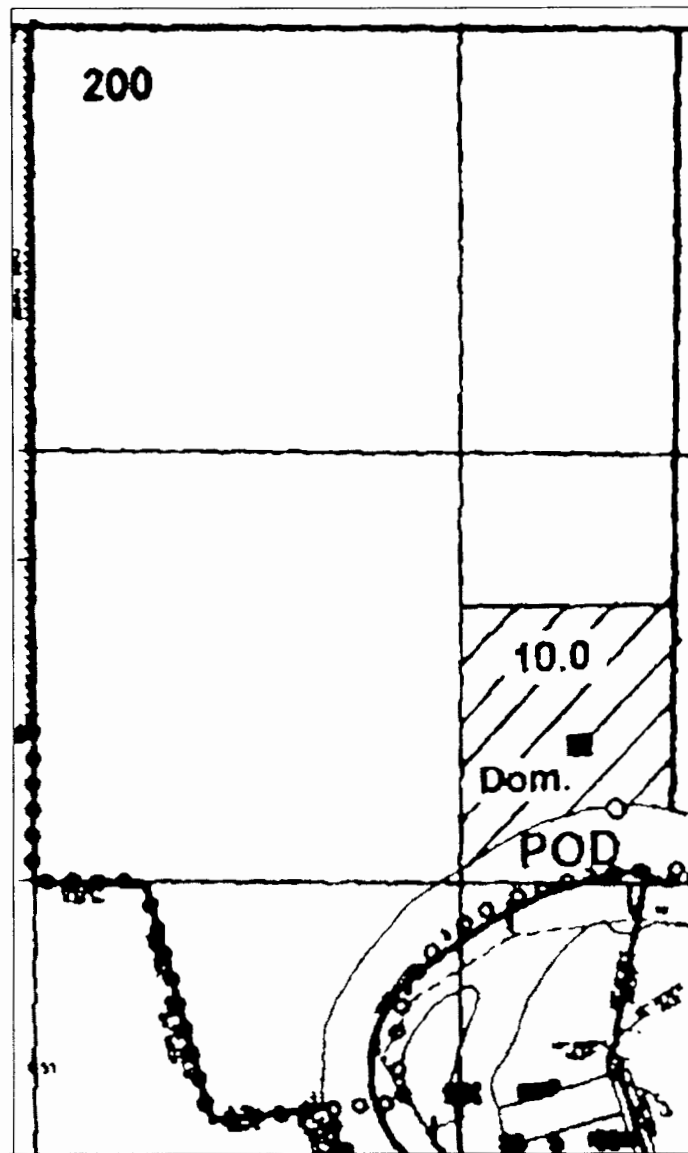
EXPIRES 12-31-11

This map has been amended to correct measured distance reference to NE corner. 11/15/11

SECTION 4 VARIATIONS



Map showing actual location of area irrigated



Map shown on Application

Scale: 1 inch = 600 ft

WATER RESOURCES DEPT
SALEM, OREGON

APR 27 2011

RECEIVED