

# FINAL PROOF MAP

TO ADD A POINT OF DIVERSION  
FOR PERMIT S-54395  
ELDRED GRIZZELL

TOWNSHIP 15 SOUTH, RANGE 17 EAST, SECTION 16, W.M.  
ALL IN CROOK COUNTY  
TAX LOTS: 803 & 807

RECEIVED  
CROOK COUNTY  
NOV 14 2012


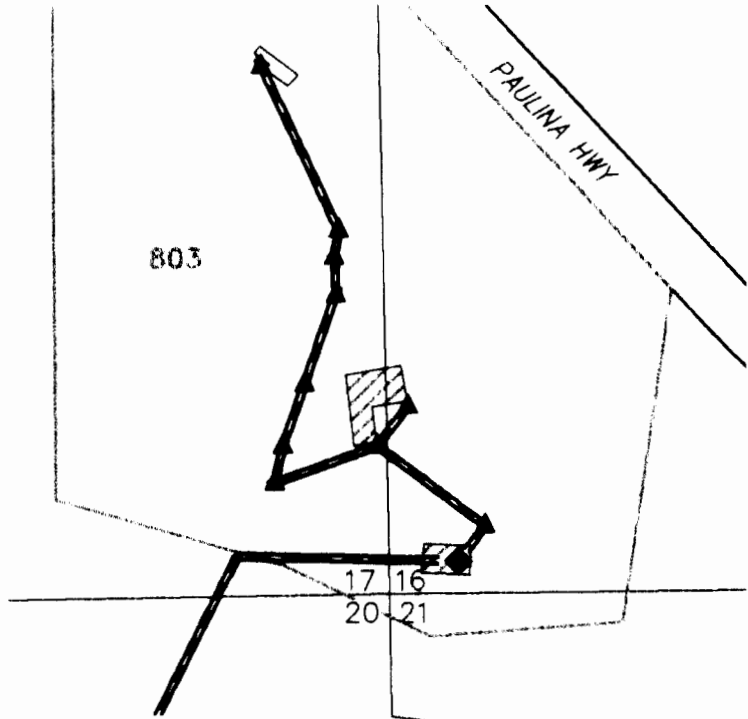






RENEWAL DATE: 12/31/2012

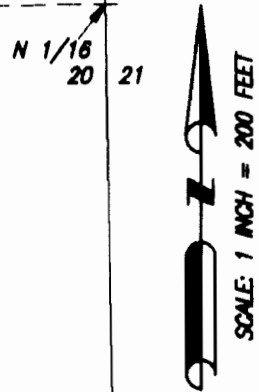
THIS MAP IS FOR THE PURPOSE OF LOCATING A WATER RIGHT ONLY AND HAS NO INTENT TO PROVIDE LEGAL DIMENSIONS OR THE LOCATION OF PROPERTY LINES


● **POD 1 & 2 (UNNAMED SPRINGS)**

DIVERSION POINTS IN THE SE1/4 OF THE NE1/4 OF SECTION 20, POD 1 LOCATED 1834 FEET SOUTH AND 879 FEET WEST AND POD 2 LOCATED 1363 FEET SOUTH AND 856 FEET WEST FROM THE NE CORNER OF SECTION 20, TOWNSHIP 15 SOUTH, RANGE 17 EAST, W.M., CROOK COUNTY, OREGON



-  PLACE OF DOMESTIC EXPANDED USE
-  3-INCH PVC MAIN  
1800 LF FROM POD 2 TO TANK  
470 LF FROM POD 1 TO POD 2  
800 LF FROM TANK TO POU
-  YARD HYDRANT
-  BULGE/STORAGE TANK



<p>PREPARED FOR:</p> <p>ELDRED GRIZZELL 11250 SE PAULINA HWY PRINEVILLE, OR 97754</p>	<p>PREPARED BY:</p>  <p>ALL POINTS ENGINEERING AND SURVEYING, INC. P.O. BOX 767 (CRR) TERREBONNE, OR 97760 (541) 548-5833 www.APEandS.com</p>
---	--