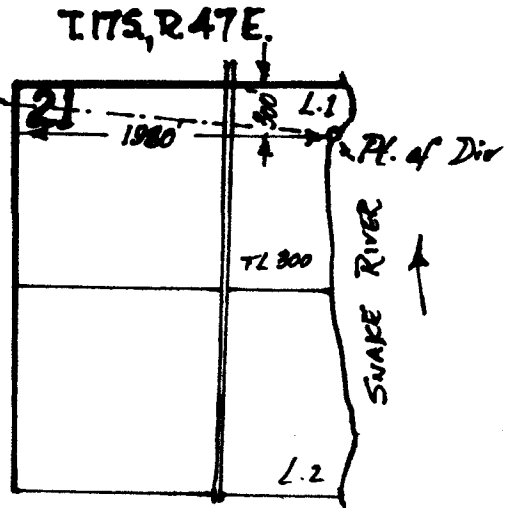
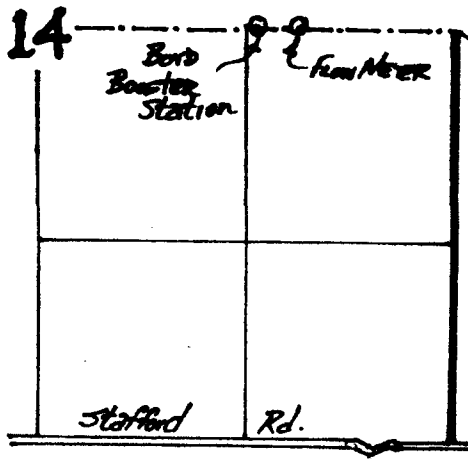




RECEIVED  
APR 15 2010  
WATER RIGHTS DIVISION  
SALES SECTION


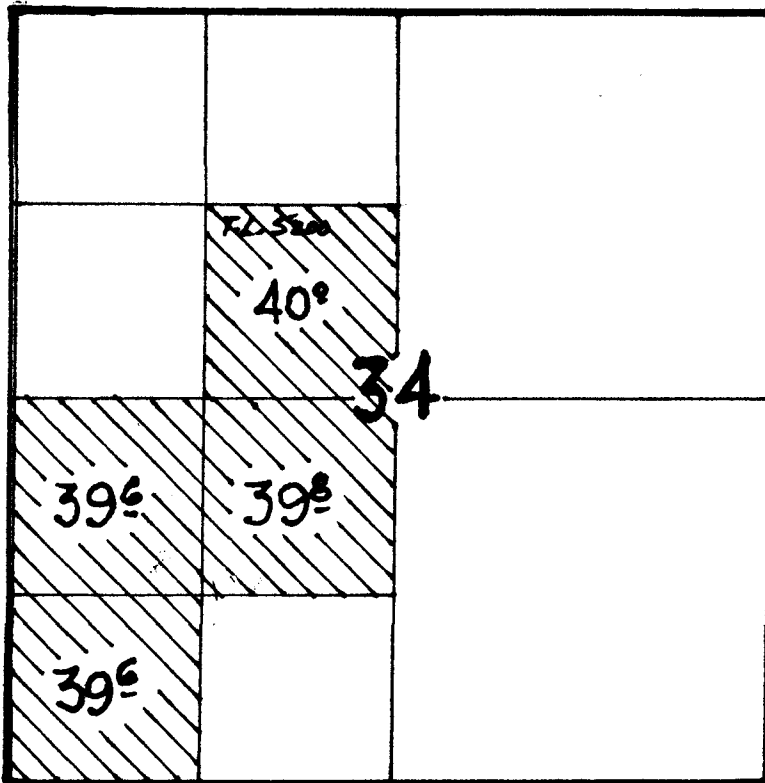
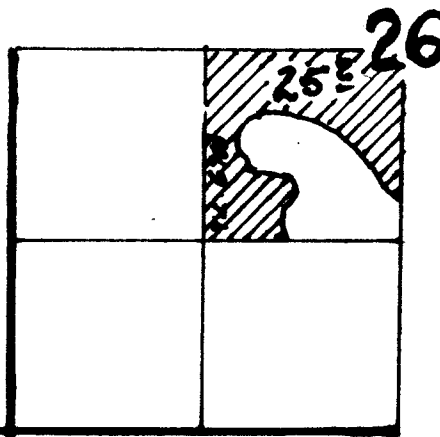


T.17 S., R. 46 E., W.M.

**CLAIM of BENEFICIAL USE MAP**  
For  
**Larson Land Co., LLC**  
Under CW-55

33946  
Permit 30621 

Permit 33946  
30621 



This map is for the purpose of identifying the location of water rights only, and is not intended to provide legal dimensions or locations of property lines.

Map revised by WRD to reflect permit #'s on legend. mfb/wrd 11-28-16