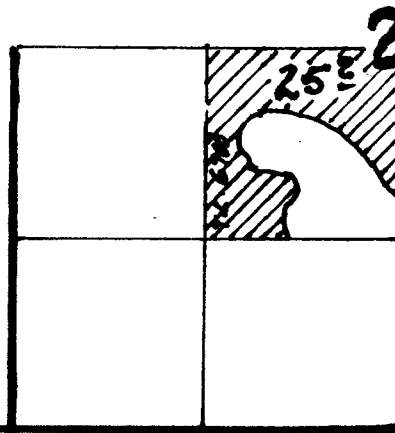



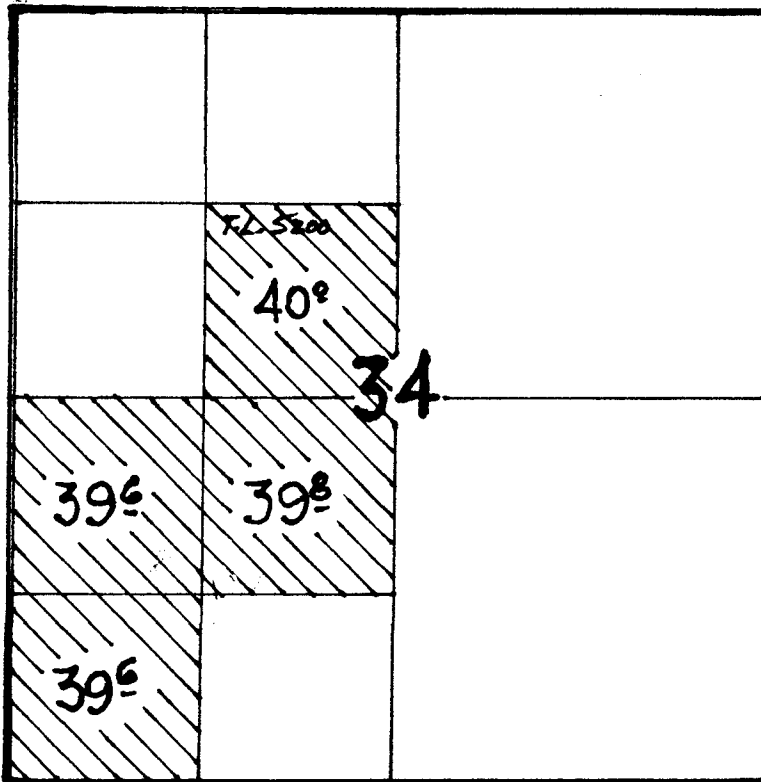
T.17 S., R. 46 E., W.M.

CLAIM of BENEFICIAL USE MAP
 For
Larson Land Co., LLC
 Under CW-55

- Permit ~~30621~~ ³³⁹⁴⁶
- Permit 33946 ~~30621~~



1" = 1320'



This map is for the purpose of identifying the location of water rights only, and is not intended to provide legal dimensions or locations of property lines.

Map revised by WRD to reflect permit #'s on legend. mfb/wrd 11-28-16