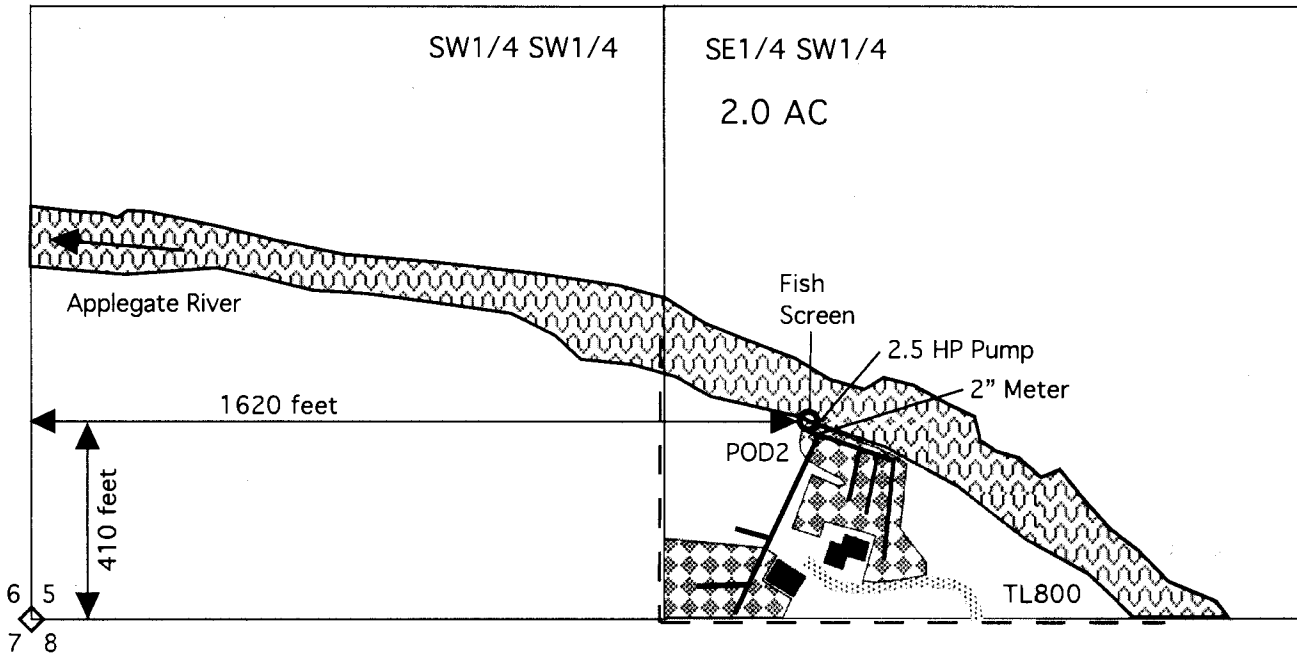
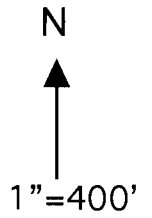



CLAIM OF BENEFICIAL USE MAP UNDER PERMIT S-54434


T 37 S, R 6 W, W M, JOSEPHINE COUNTY


Section 5 - S1/2 SW1/4

June 16, 2011





 Tax Lot 800 boundary

 2.0 acres irrigated under Application S-86857 and Permit S-54434 with a priority of May 9, 2007. The water source is storage from Applegate Reservoir constructed under Permit R-7810.

 The Point of Re-Diversion (POD2) is within T37S, R6W, Sec 5, SE1/4SW1/4, TL800. POD2 is 410 feet north and 1620 feet east from the southwest corner of section 5. POD1 is the Applegate Reservoir located within T40S, R4W, Section 25, SE1/4.

 Buildings

 Buried 1.5 inch and 1.0 inch schedule 80 PVC pipes, and 1.25 inch Poly pipes.

 Driveway



6-16-2011

exp 12-31-2012

This map was drawn by Gordon R. Lyford for James and Pamela Kirk to support their Claim of Beneficial Use of water for irrigation from the Applegate Reservoir. James and Pamela Kirk own tax lot 800.

This map was prepared for the purpose of identifying the location of water rights only and is not intended to provide legal dimensions or the location of property ownership lines.