
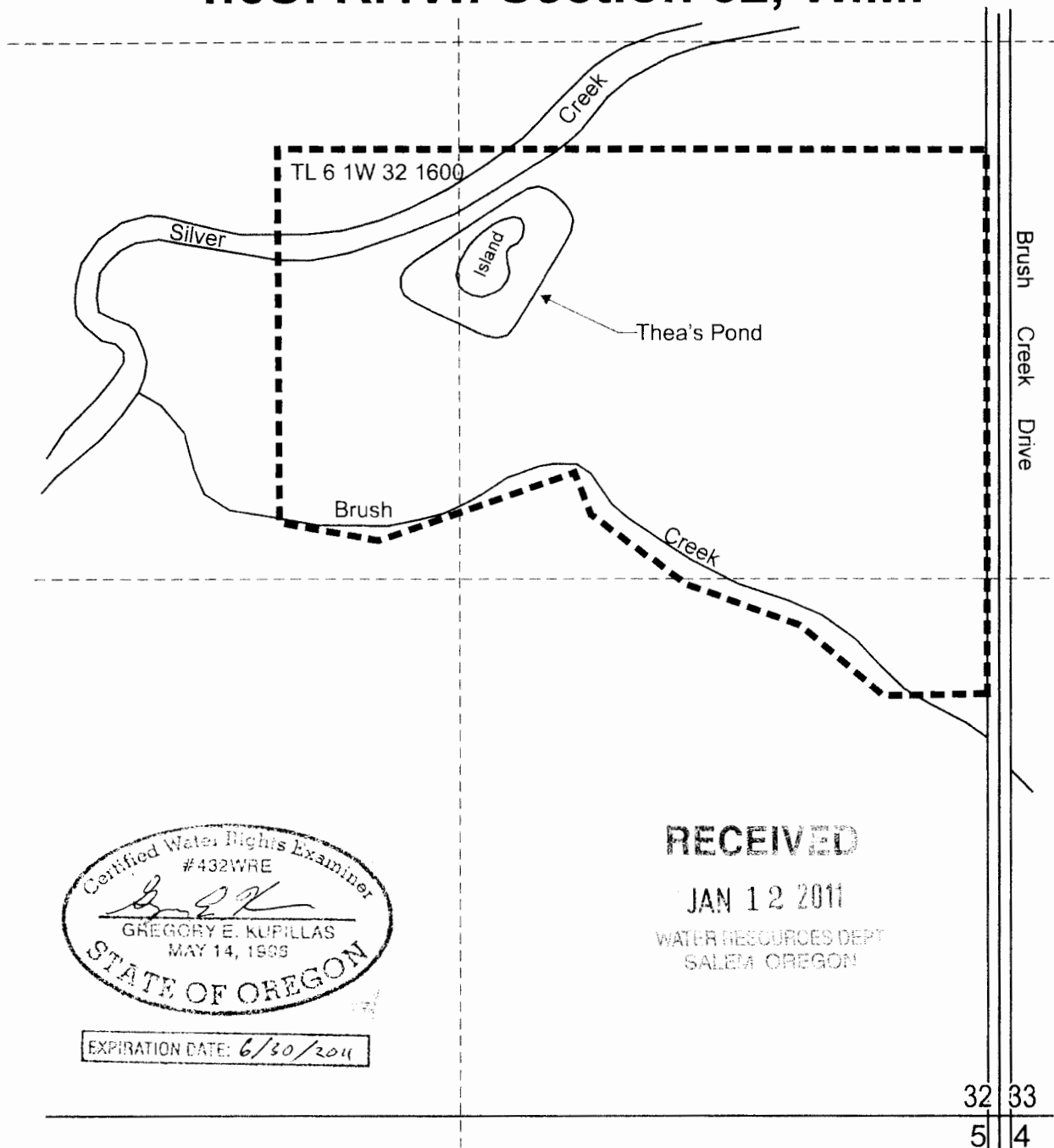


T.6S. R.1W. Section 32, W.M.



EXPIRATION DATE: 6/30/2011

RECEIVED


JAN 12 2011

WATER RESOURCES DEPT
SALEM OREGON

Thea's Reservoir is located 2,120 feet north and 1,200 feet west from the SE corner, Section 32.

--- Tax lot boundary

Scale: 1" = 400'



This map was prepared for the purpose of identifying the location of a water right only and is not intended to provide legal dimensions or location of property ownership lines.



Pacific Hydro-Geology Inc.

Claim of Beneficial Use Map
Application R-86211, Permit R-14201

Thea Vanderwey
T.6S. R.1W. Section 32, W.M.

11/2010