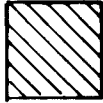
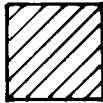


T. 37 S., R. 2 E., W.M.

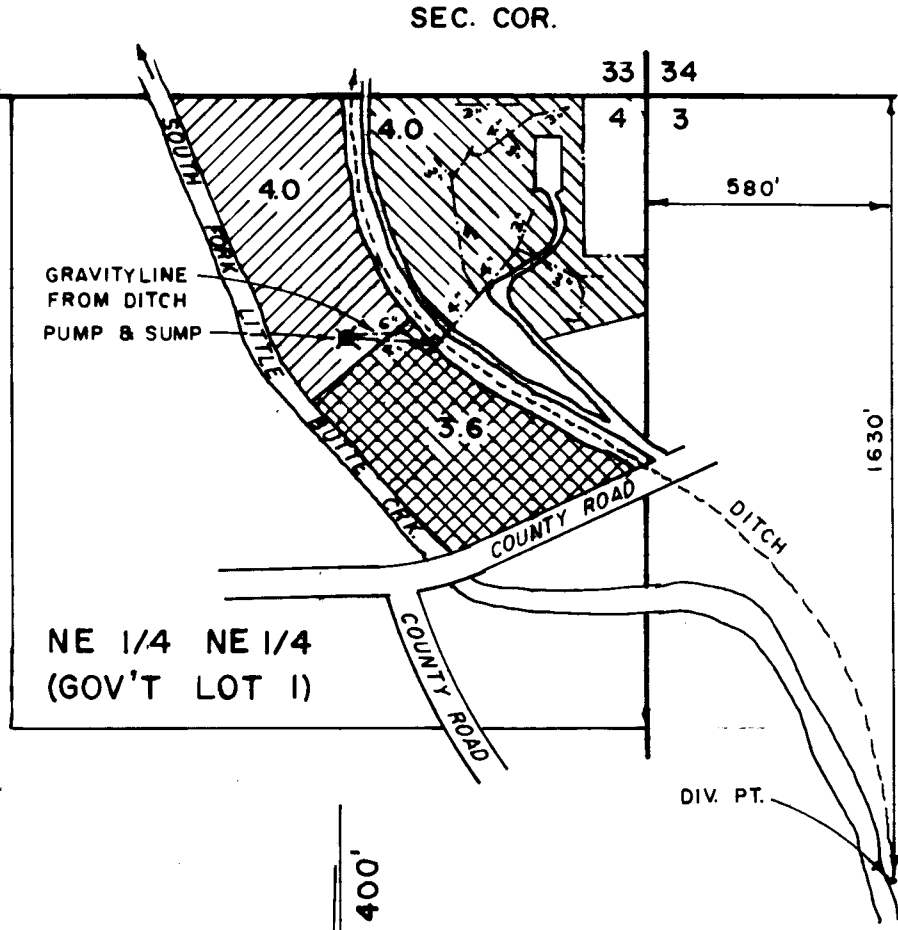

AREA IRRIGATED BY T-6051



PORTION OF T-3970 BEING TRANSFERRED



PORTION OF T-3970 NOT MODIFIED BY T-6051



FINAL PROOF MAP

TRANSFER No. T-6051

IN THE NAME OF FRANK L. BROWN

MAP PREPARED OCTOBER 10, 1994
BY GARY D. KAISER

SCALE: 1" = 400'

NOTE: MAP PREPARED FOR WATER RIGHT PURPOSES ONLY, NOT FOR PROPERTY BOUNDARY LOCATIONS.

