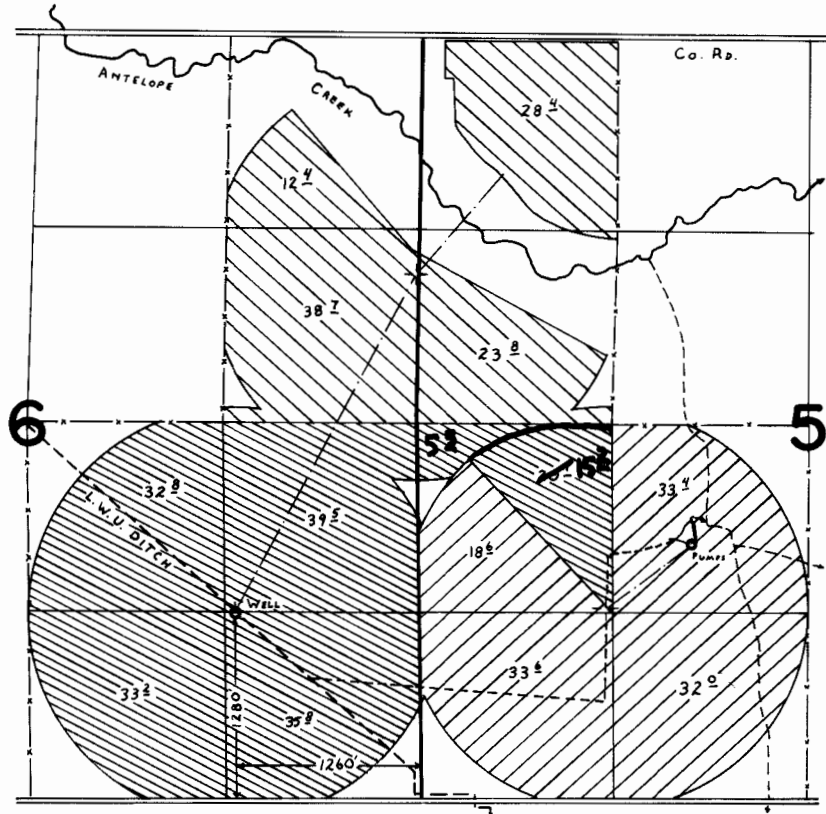





T.40S. R.19E. W.M.



-  - PRIMARY IRR. fr. WELL (APP. G-7704)
-  - SUPPLEMENTAL IRR. fr. WELL (APP. G-7704)
-  - PRIMARY IRR. fr. WELL (APP. G-7461)

FINAL PROOF SURVEY UNDER

Application No. ~~G-7461~~ ~~G-7704~~ G-8059 Permit No. ~~G-7160~~.....
IN NAME OF

JACK ALBERTSON

Surveyed June 10, 1980, by C.L. Hughes.....

This map has been amended by reducing # of acres of primary IR to 15² ac IS. PTS-1980-J
CH2-SKK/186

Joye/B.18.16
DWED