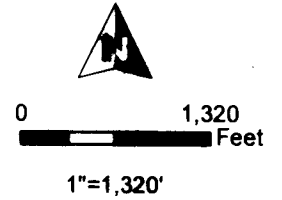
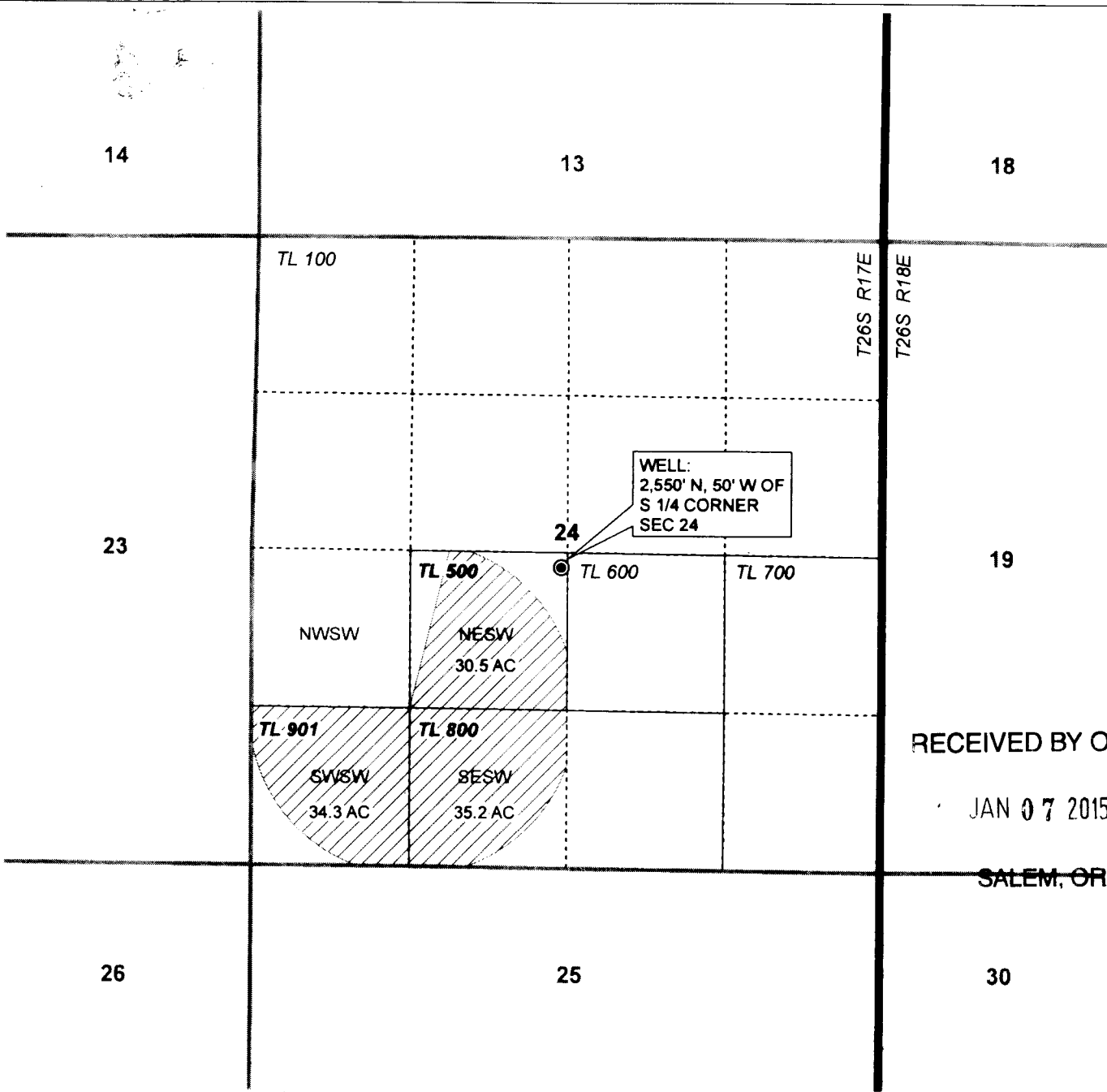


**T26S, R17E  
SECTION 24, WM**

LAKE COUNTY, OREGON




- POU Irrigation
- Township
- Section
- Quarter Quarter
- Taxlot
- Well

RECEIVED BY OWRD

JAN 07 2015

SALEM, OR



RENEWAL DATE 12/31/2015



**CLAIM OF BENEFICIAL USE MAP**  
**Murphy**

TRANSFER T-9464

NOTE: THIS MAP IS NOT INTENDED TO  
PROVIDE LEGAL DIMENSIONS OR LOCATIONS  
OF PROPERTY OWNERSHIP LINES.

PROJECT #14093

DECEMBER 8, 2014

**WATER RIGHT SERVICES, LLC**

PO BOX 1830, BEND, OR 97709

CCB# 197121 [www.oregonwater.us](http://www.oregonwater.us)

541-389-2837 [JOHNSHORT@USA.COM](mailto:JOHNSHORT@USA.COM)