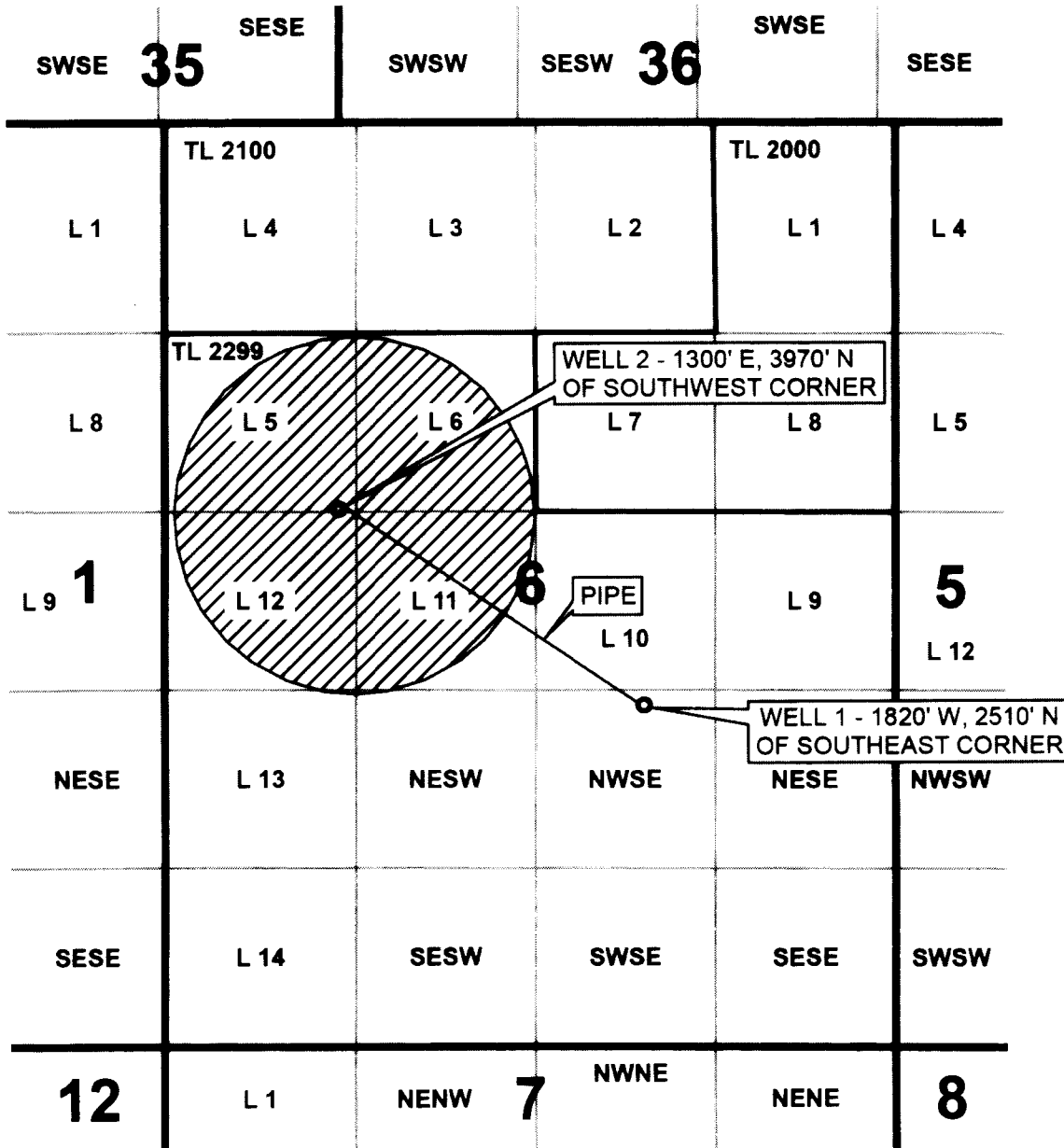


0 660 1,320 2,640 3,960 5,280 Feet

T 26 S, R 16 E, WM SECTION 6 LAKE COUNTY, OREGON

1" = 1320'


L5 - 33.2 ACRES IR L6 - 31.4 ACRES IR
L12 - 32.7 ACRES IR L11 - 31.9 ACRES IR






RECEIVED BY OWRD

AUG 26 2013

SALEM OR



RENEWAL DATE 12-31-2013

-  PLACE OF USE
-  1/16 SECTION LINE
-  SECTION LINE

**CLAIM OF BENEFICIAL USE MAP
for AARON & REBECCA BORROR
TRANSFER T - 8450**

PROJECT # 13054 JULY 10, 2013

This map is not intended to provide legal dimensions or locations of property ownership lines.

WATER RIGHT SERVICES, LLC

PO BOX 1830, BEND, OR 97709

WWW.OREGONWATER.US 541-389-2837

johnshort@usa.com