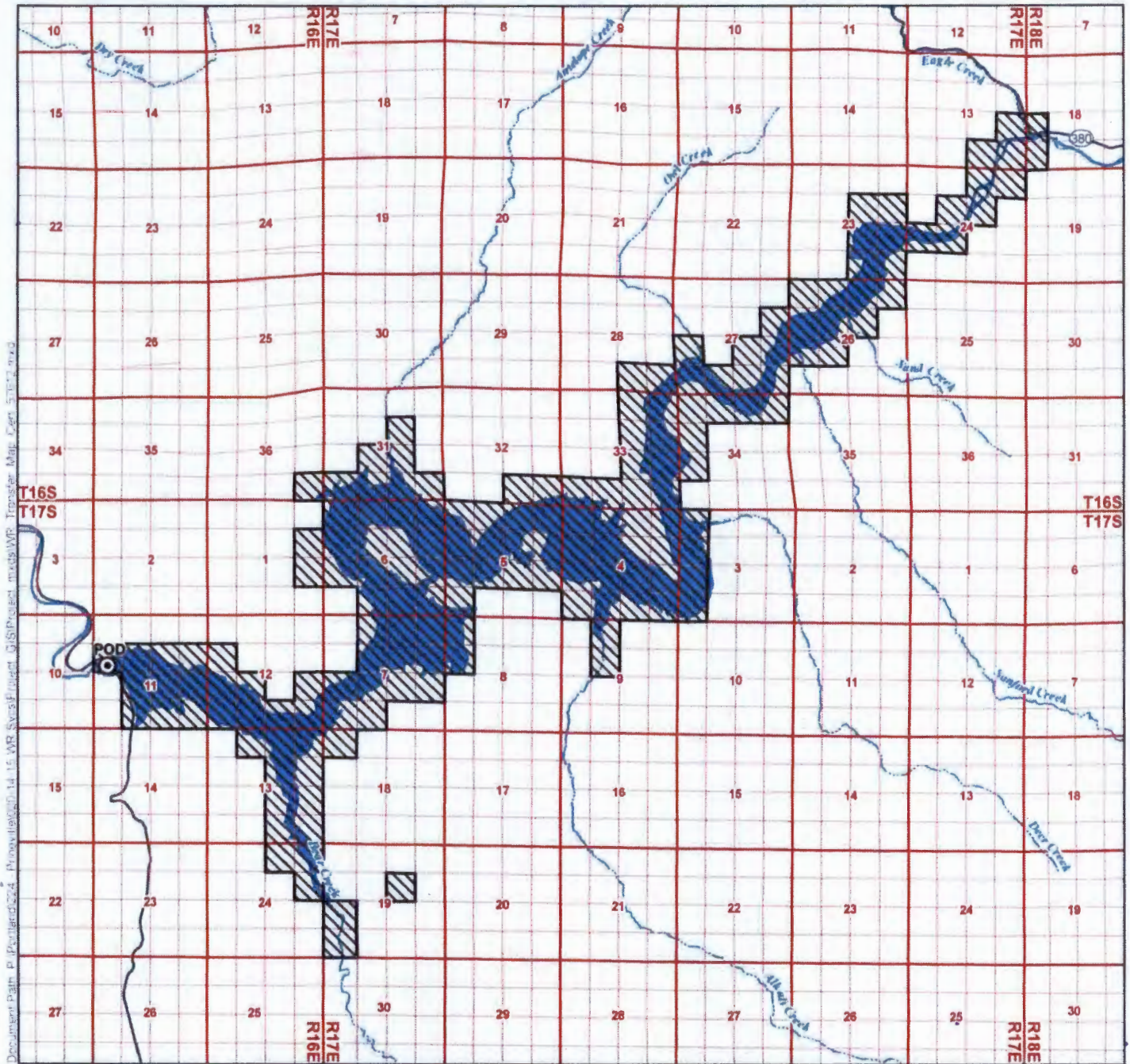


# Application for Water Right Transfer Proposed Change in Character of Use

Certificate 57612

Townships 16 & 17 South, Ranges 16, 17, & 18 East (W.M.)



Document Path: P:\Projects\2014 - Projects\GIS\Present\_maps\WP\_Transfer\_Map\_Cert\_57612.mxd  
 T16S  
 T17S  
 R16E  
 R17E  
 R18E

**LEGEND**

- Point of Diversion (POD)
- Place of Use (POU)
- Highways
- Watercourse
- Waterbody

**RECEIVED BY OWRD**


JAN 07 2016

SALEM, OR

**POD Location Description**

POD  
 Located 2,350 feet South and 650 feet East from the NW Corner of Section 11, Township 17 South, Range 16 East (W.M.)

**Certified Water Rights Examiner Stamp**




**DISCLAIMER**

This map was prepared for the purpose of identifying the location of a water right only and it is not intended to provide legal dimensions or location of property ownership lines.

**MAP NOTES**

Date: May 14, 2015  
 Data Sources: OWRD, Crook Co. GIS, OGIC  
 Prepared By: GSI Water Solutions, Inc.



T 12239