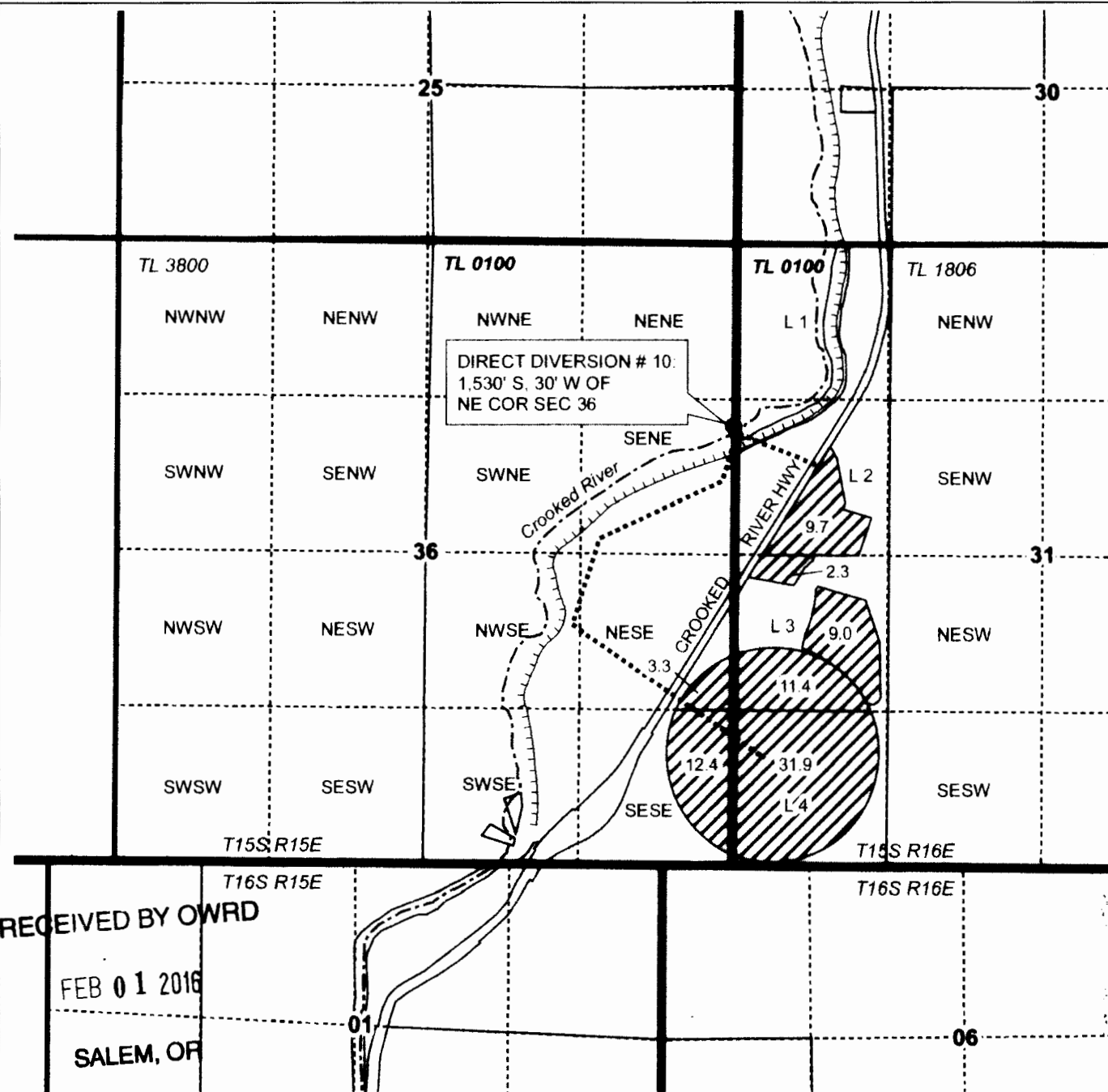










**T15S, R15E, SECTION 36 &
T15S, R16E, SECTION 31, WM**

CROOK COUNTY, OREGON




0 1,320 Feet
1" = 1,320'

-  POU IR from Cert 80795
-  Township
-  Section
-  Quarter Quarter
-  Tax Lot
-  River
-  Canal
-  Point of diversion (POD)

RECEIVED BY OWRD

FEB 01 2016

SALEM, OR



RENEWAL DATE 12/31/2017



CLAIM OF BENEFICIAL USE
Quail Valley Ranch

NOTE: THIS MAP IS NOT INTENDED TO
PROVIDE LEGAL DIMENSIONS OR LOCATIONS
OF PROPERTY OWNERSHIP LINES.

WATER RIGHT SERVICES, LLC
PO BOX 1830, BEND, OR 97709
CCB# 197121 www.oregonwater.us

PRIORITY 04/08/1914

TRANSFER T-9172

NOVEMBER 23, 2015

541-389-2837 JOHNSHORT@USA.COM