

0652

S:\WERNER\199-349 Alkali Creek Wetlands\Water Rights 2012\DWG\WERNER COBU5-54703.dwg, 1/16/2012 3:48:51 PM, \\lgprint\HP_LJ5200in PCL6

GENERAL NOTES

1. POD1, AT ALKALI CREEK IS LOCATED 3870 FEET SOUTH AND 2815 FEET WEST FROM THE N.E. COR. OF SECTION 14, T.22.,R.46E. IN THE NE 1/4 OF THE SW 1/4 OF SEC. 14. A WEIR TO MEASURE WATER FLOW IS LOCATED AT POD1.
2. AS DETAILED IN PERMIT S-54703, NO FISH SCREEN OR FISH BY PASS DEVICE WAS REQUIRED FOR THIS PROJECT.

N.E. COR. SEC.14

1" = 400'

SEC. 14 T.22 S. R.46E. W.M. MALHEUR COUNTY, OREGON

NOTE:
THIS MAP IS FOR THE PURPOSE OF LOCATING A WATER RIGHT ONLY AND IS NOT INTENDED TO PROVIDE LEGAL DIMENSIONS OR LOCATIONS OF PROPERTY LINES.

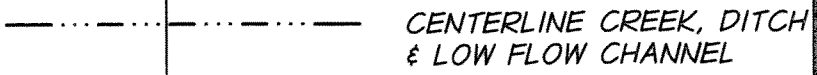
LEGEND



PERMIT # S-54703
TAX LOT 225 46E 14 #200&300.



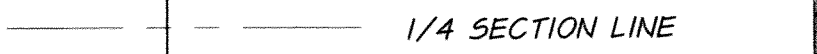
POINT OF DIVERSION - POD 1, ALKALI CREEK




CENTERLINE CREEK, DITCH & LOW FLOW CHANNEL



SECTION LINE & PROPERTY LINE



1/4 SECTION LINE



EXPIRATION DATE 12-31-12

DATE: 01-18-12

RECEIVED

WATER RESOURCES DEPT
SALEM, OREGON

COBU MAP # 0652
folder U

AREA OF USE

SECTION 14 T.22 S. R.46 E. W.M.
SW 1/4 NE 1/4
SE 1/4 NW 1/4
NE 1/4 SW 1/4
NW 1/4 SE 1/4
CHARACTER OF USE IS
WETLAND ENHANCEMENT FOR
WILDLIFE

RECEIVED

WATER RESOURCES DEPT
SALEM, OREGON

JOB # 1199-349 (217)
DATE OF SURVEY: 12/13/2011



CLAIM OF BENEFICIAL USE MAP
DENNIS WERNER-ALKALI CREEK WETLAND
463 S. MOON BEAM WAY EAGLE, ID. 83612
APP.NO. S-87605 PERMIT NO. S-54703

FIGURE
1

