
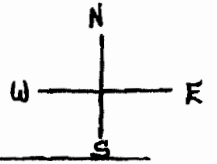


R-14519

Dam #1

T13 SR30E W.M.



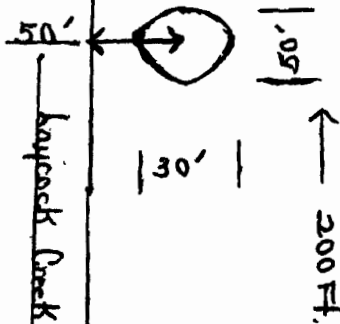
526
1/4 35

900 Ft.

NE 1/4 NW 1/4
Sec. 26 35
[Signature]

NW 1/4 NE 1/4
Sec. 35
Tax Lot 600

8' Deep



Kaypacks Creek Rd.

Antelope lane

RECEIVED

MAY 14 2007

WATER RESOURCES DEPT
SALEM, OREGON

Water Storage - .215 Acre Feet
Scale 1" = 100'

RECEIVED BY OWRD

NOV 17 2008

SE 1/4 NW 1/4 Sec. 26 35
[Signature]

SW 1/4 NE 1/4

SALEM, OR

app no R 86858