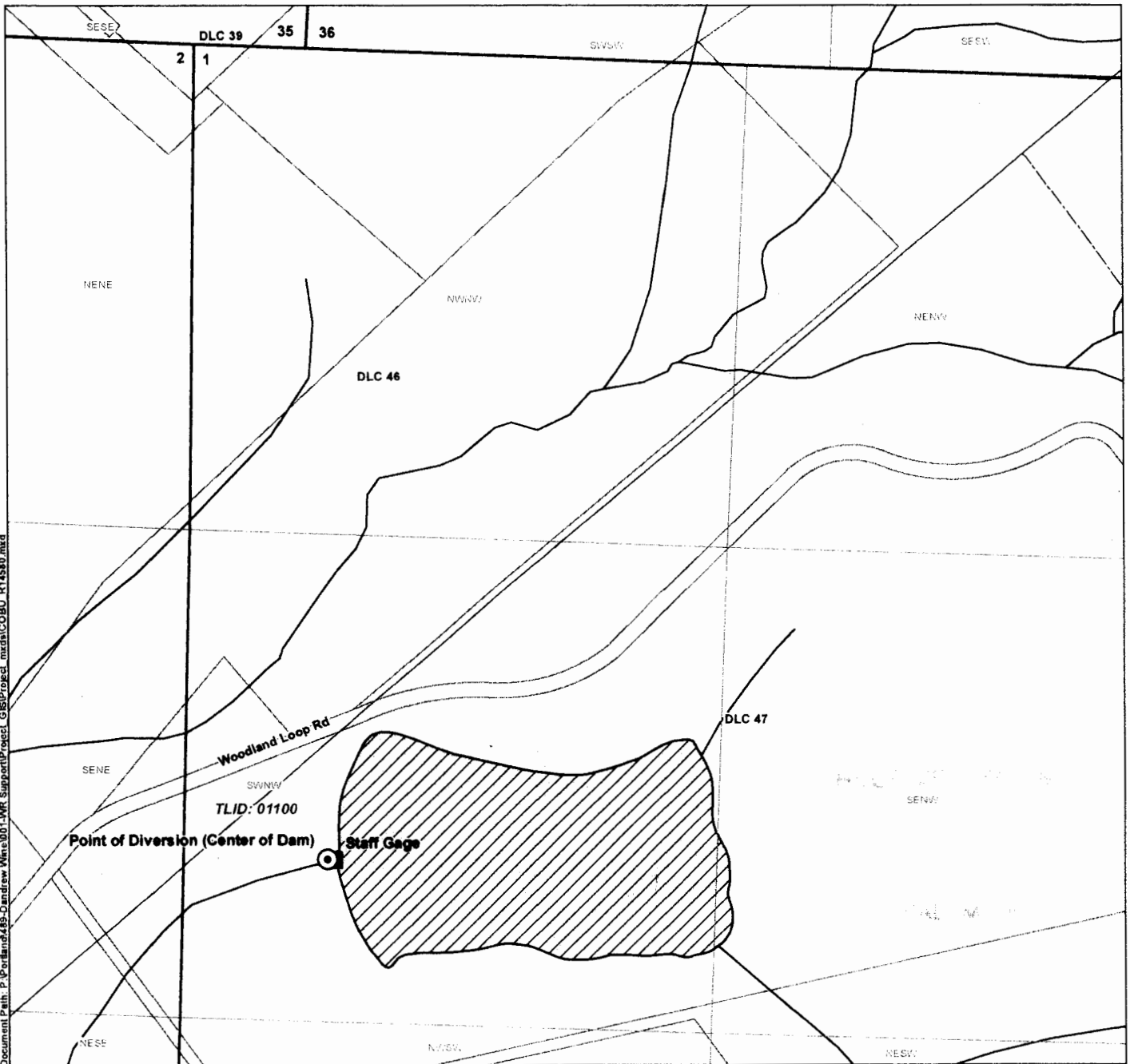








Claim of Beneficial Use

Permit R-14580, Application R-86731
A Water Right in the Name of Dandrew Wine, LLC.
Township 3 South, Range 4 West (W.M.)




LEGEND

-  Point of Diversion (POD)
-  Staff Gage
-  Place of Use (POU)
-  Donation Land Claim (DLC)
-  Tax Lot
-  Watercourse

POD LOCATION DESCRIPTION

Point of Diversion (Center of Dam)
 Located 2,140 feet South and 375 feet East from the NW corner of Section 1, Township 3 South, Range 4 West (W.M.)

Certified Water Rights Examiner Stamp



DISCLAIMER

This map was prepared for the purpose of identifying the location of a water right only and it is not intended to provide legal dimensions or location of property ownership lines.

MAP NOTES

Date: July 5, 2016
 Data Sources: ESRI, OWRD, USGS

