
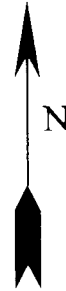
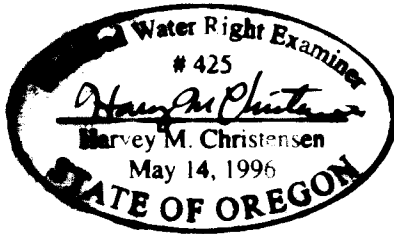


WATER RIGHT CLAIM OF BENEFICIAL USE MAP
 FOR
 RAY MORRIS
 LOCATED IN THE
 NW 1/4 OF SECTION 25, NE 1/4 SECTION 26
 TOWNSHIP 19 SOUTH, RANGE 12 WEST, W.M.,
 TAX LOT 406,
 LANE COUNTY OREGON,
 JANUARY 10, 2012
 APP # S-85659, PERMIT 3 S-54040

NE SEC 26 NW SEC 25



DISCLAIMER: THIS MAP IS NOT TO BE
 USED FOR PROPERTY LOCATION. IT
 IS FOR WATER RIGHT PURPOSES ONLY.



SILTCOOS LAKE

POD #1 & FISH SCREEN

219' SOUTH
 160' WEST
 OF THE NW
 OF SECTION 25



PUMP HOUSE
 & METER,
 TL 402

TL 406 = 0.25 AC.

SUCTION PIPE LINE

DOCK

HOUSE

POU

LEGEND

- + SECTION CORNER
- ☐ POD #1
- PROPERTY CORNER

RECEIVED
 MAR 22 2012
 WATER RESOURCES DEPT
 SALEM, OREGON