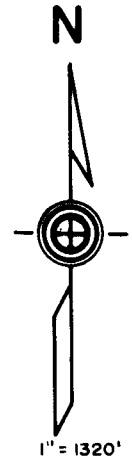
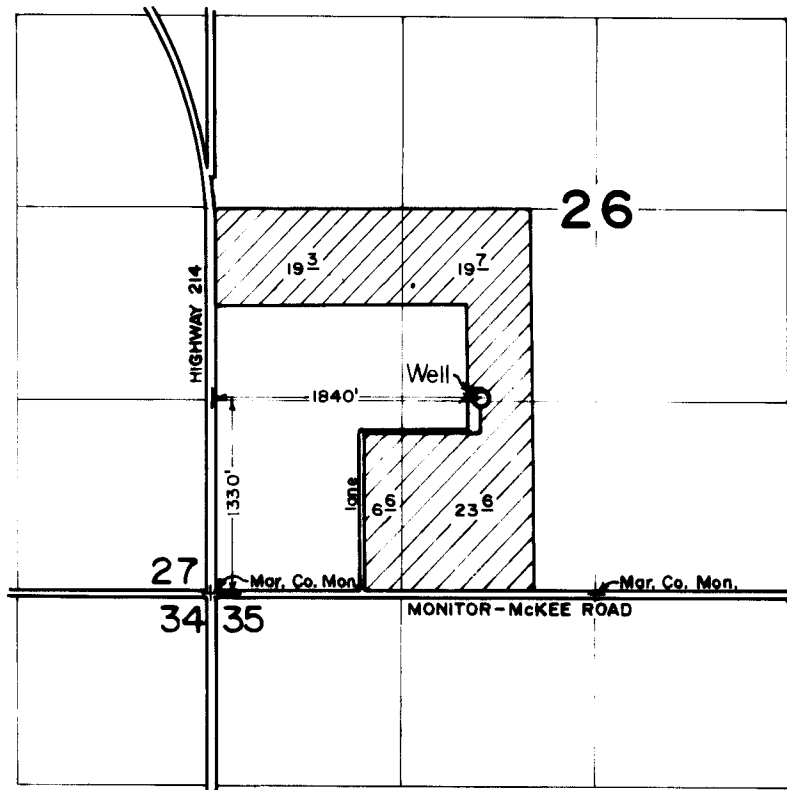


RECEIVED

Township 5 South, Range 1 West, W.M. APR - 1 1997

Portions of Sections 26, 27, 34 & 35

WATER RESOURCES DEPT.
SALEM, OREGON



FINAL PROOF SURVEY

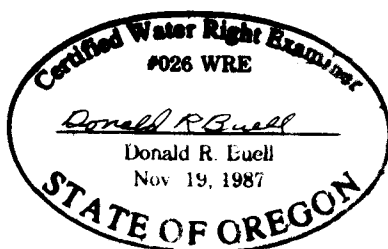
under

Appl. No. G-12408, Per. No. G-11637

in name of

THOMAS BUCHHOLZ

Jan. 28, 1997



THIS MAP WAS PREPARED FOR THE PURPOSE OF IDENTIFYING THE LOCATION OF A WATER RIGHT ONLY AND IS NOT INTENDED TO PROVIDE LEGAL DIMENSIONS OR LOCATION OF PROPERTY OWNERSHIP LINES.