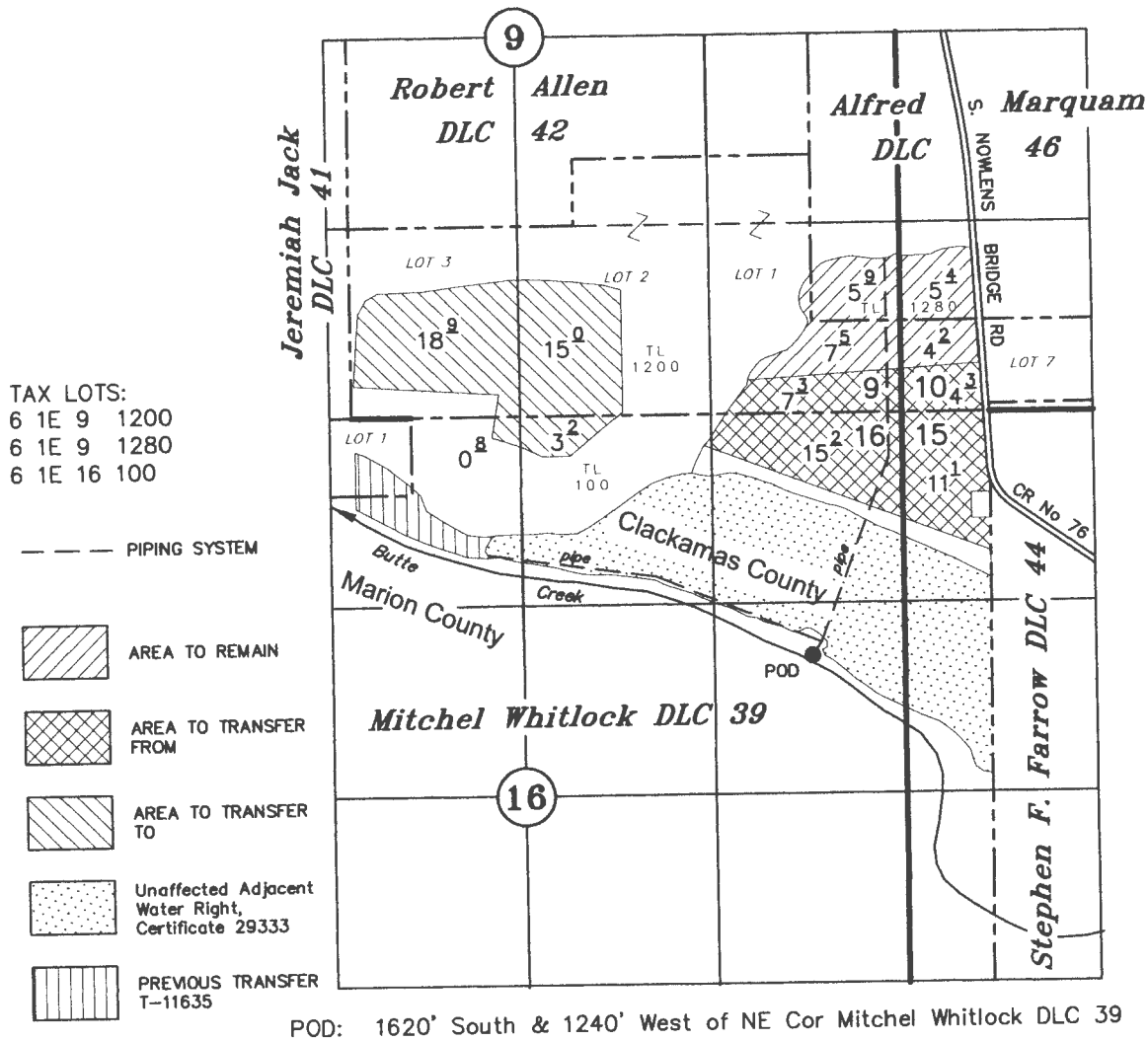


# T6S R1E, WM

CLACKAMAS COUNTY



## APPLICATION TO TRANSFER A WATER RIGHT

Place of Use

Certificate No. 89098

Transfer No. T-

**RECEIVED**

AUG 09 2016


**Fred Kaser**

August 4, 2016

SCALE: 1" = 1320'

WATER RESOURCES DEPT  
SALEM, OREGON

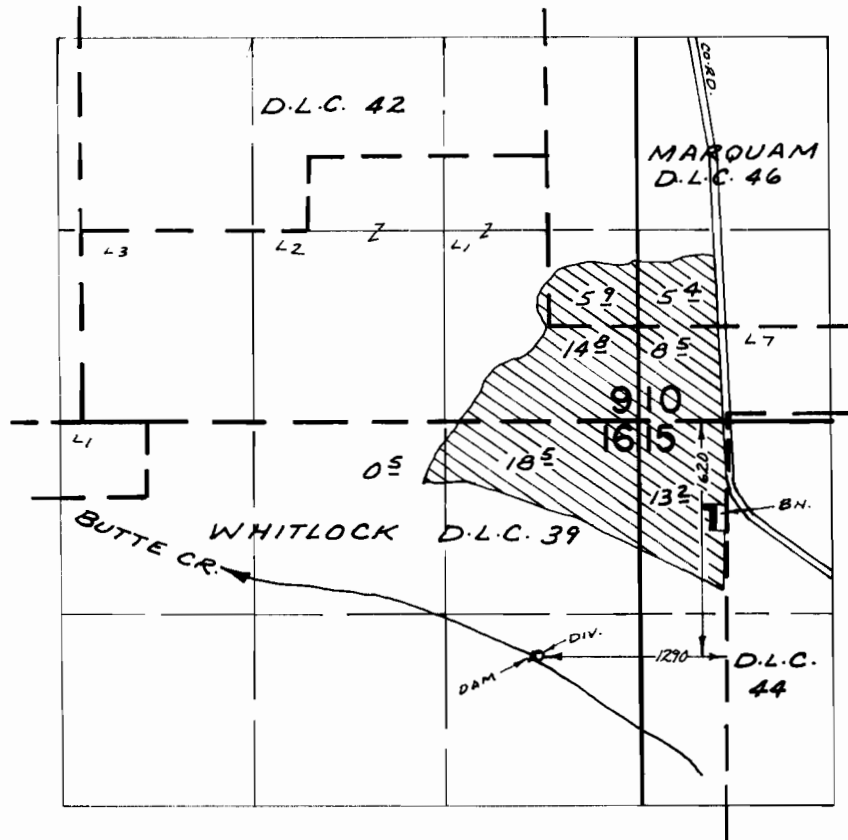
NOTE: This map is for the purpose of identifying the location of water rights and has no intent to dimension or locate property ownership lines.



Renewal Date: December 31, 2017

12458

# T.6 S.R. I.E.W.M.



## FINAL PROOF SURVEY UNDER

Application No. 38759 Permit No. 28844  
IN NAME OF

FRED KASER

Surveyed JULY 2, 1973, by R. MUCKEN