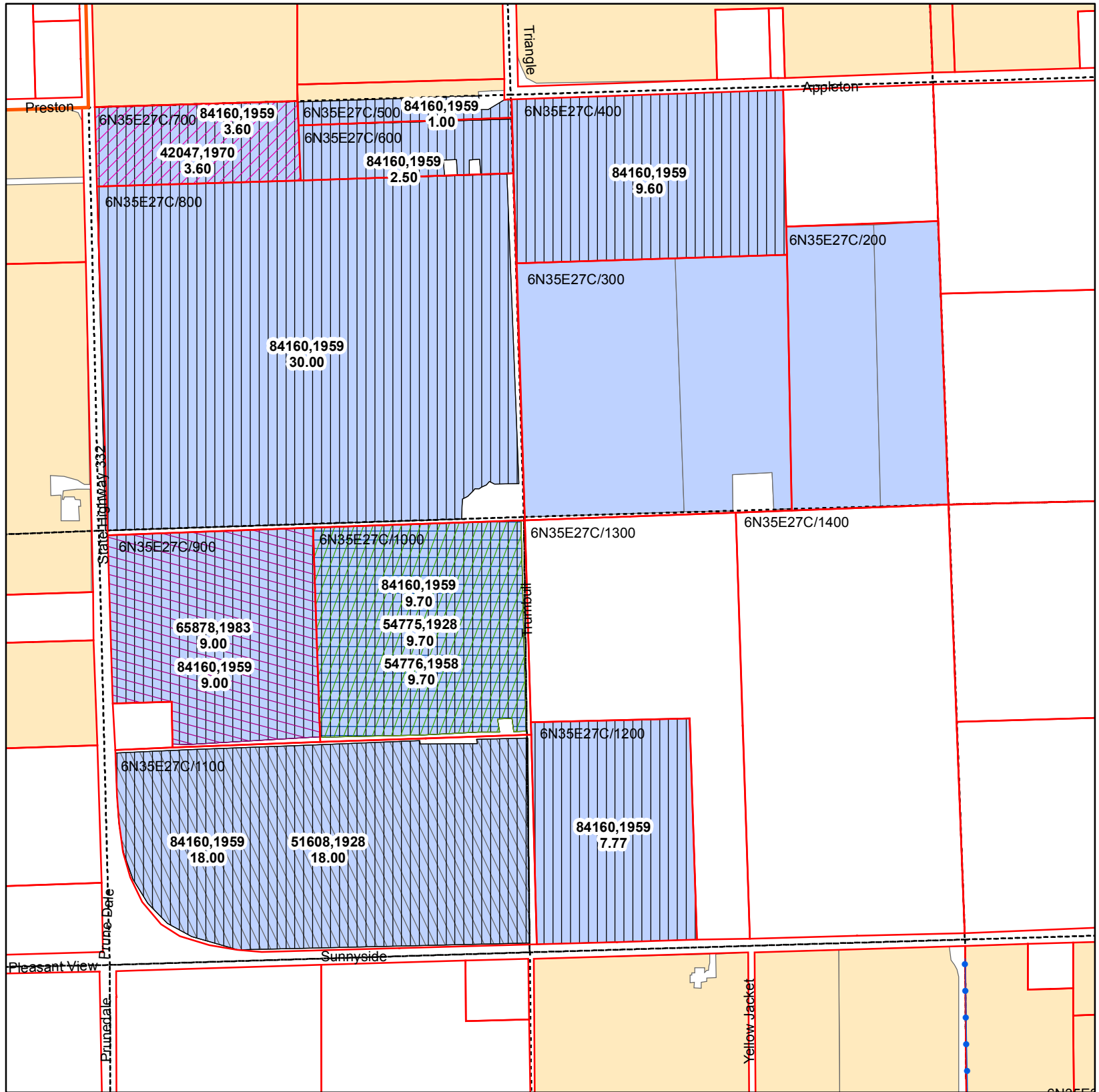


Walla Walla River Irrigation District

3201 Water Rights Map



T6N R35E WM Section 27 SW Quarter

ASSESSORMAP	CERTIFICATE	PRIORITY	QQ	WR ACRES
6N35E27C/1000	54775	1928	SWSW	9.70
6N35E27C/1000	84160	1959	SWSW	9.70
6N35E27C/1000	54776	1958	SWSW	9.70
6N35E27C/1100	51608	1928	SWSW	18.00
6N35E27C/1100	84160	1959	SWSW	18.00
6N35E27C/1200	84160	1959	SESW	7.77
6N35E27C/400	84160	1959	NESW	9.60
6N35E27C/500	84160	1959	NWSW	1.00
6N35E27C/600	84160	1959	NWSW	2.50
6N35E27C/700	84160	1959	NWSW	3.60
6N35E27C/700	42047	1970	NWSW	3.60
6N35E27C/800	84160	1959	NWSW	30.00
6N35E27C/900	84160	1959	SWSW	9.00
6N35E27C/900	65878	1983	SWSW	9.00





Supplemental Rights





CERTIFICATE, PRIORITY

-  42047, 1970
-  51608, 1928
-  54775, 1928
-  54776, 1958
-  65878, 1983
-  84160, 1959

Primary Rights

-  Primary Rights
-  Water Rights Not Within Quarter

Legend

-  PIPE
-  Parcel
-  QCDB
-  WWRID Boundary

Supplemental Rights

