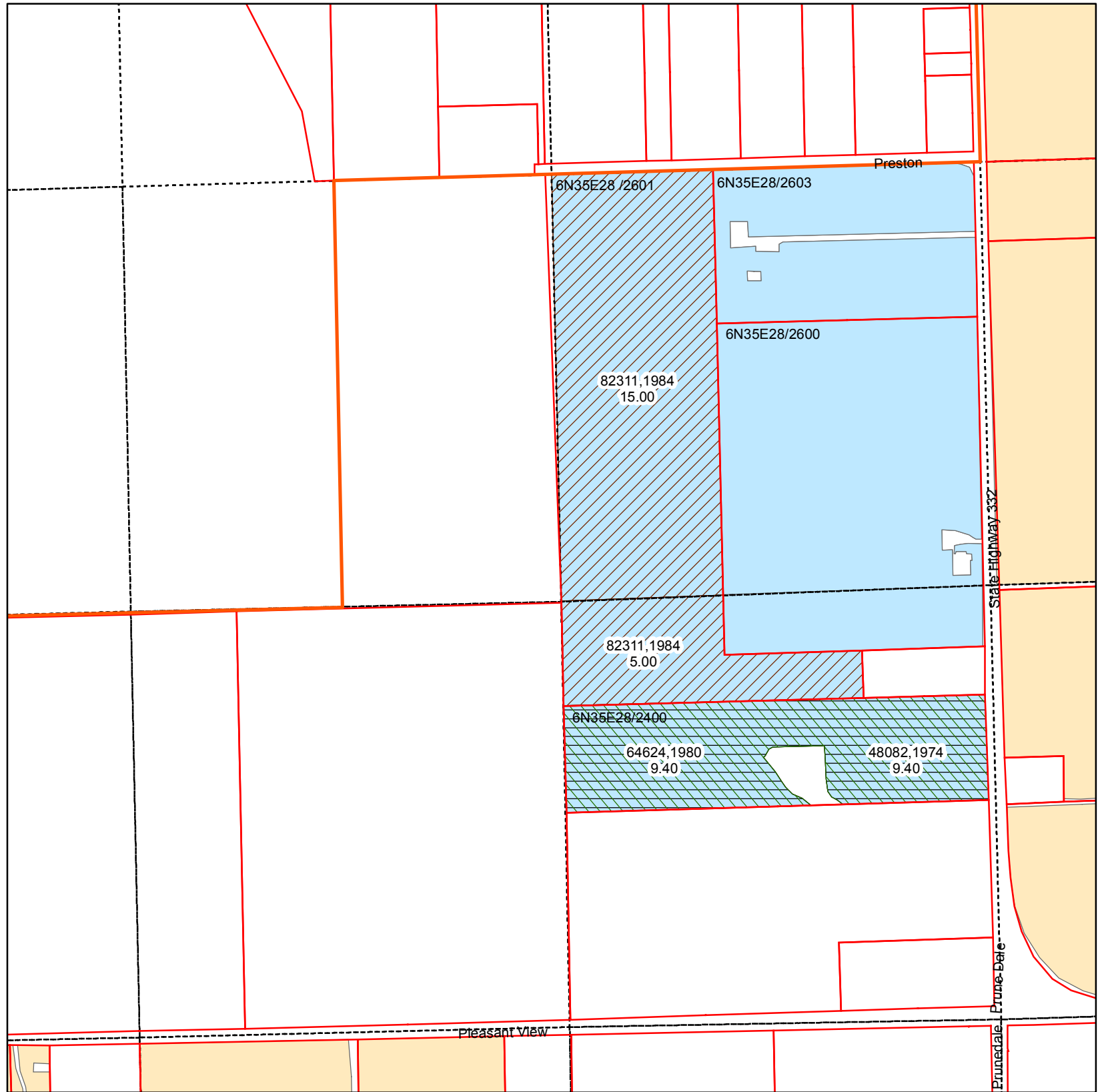


Walla Walla River Irrigation District

3201 Water Rights Map



T6N R35E WM Section 28 SE Quarter

ASSESSORMAP	CERTIFICATE	PRIORITY	QQ	WR ACRES
6N35E28/2601	82311	1984	SESE	5.00
6N35E28/2601	82311	1984	NESE	15.00
6N35E28/2400	48082	1974	SESE	9.40
6N35E28/2400	64624	1980	SESE	9.40





Frost Protection





CERT, PRIORITY

-  48082, 1974
-  64624, 1980
-  82311, 1984

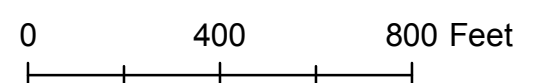
Primary Rights

-  Primary Rights
-  Water Rights Not Within Quarter

Legend

-  PIPE
-  Parcel
-  QCDB
-  WWRID Boundary

Frost Protection Rights



Date May 2011