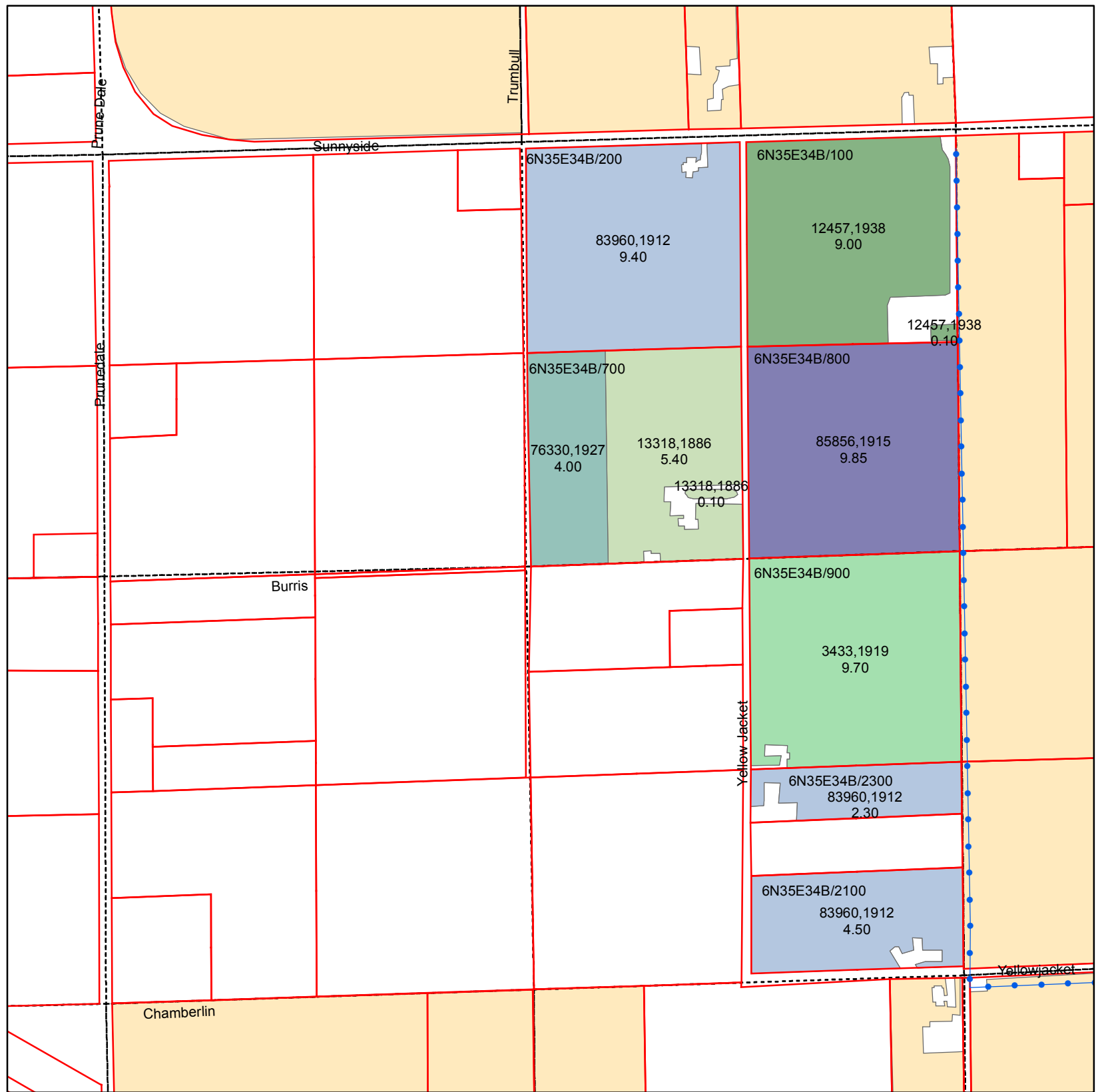


Walla Walla River Irrigation District

3201 Water Rights Map



T6N R35E WM Section 34 NW Quarter



Primary Certificates

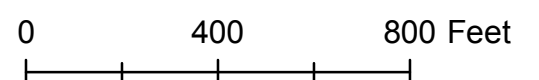
CERTIFICATE, PRIORITY

- 12457, 1938
- 13318, 1886
- 3433, 1919
- 76330, 1927
- 83960, 1912
- 85856, 1915
- Water Rights Not Within Quarter

ASSESSORMAP	CERTIFICATE	PRIORITY	QQ	WR ACRES
6N35E34B/100	12457	1938	NENW	9.00
6N35E34B/100	12457	1938	NENW	0.10
6N35E34B/200	83960	1912	NENW	9.40
6N35E34B/2100	83960	1912	SESW	4.50
6N35E34B/2300	83960	1912	SESW	2.30
6N35E34B/700	13318	1886	NENW	5.40
6N35E34B/700	13318	1886	NENW	0.10
6N35E34B/700	76330	1927	NENW	4.00
6N35E34B/800	85856	1915	NENW	9.85
6N35E34B/900	3433	1919	SESW	9.70

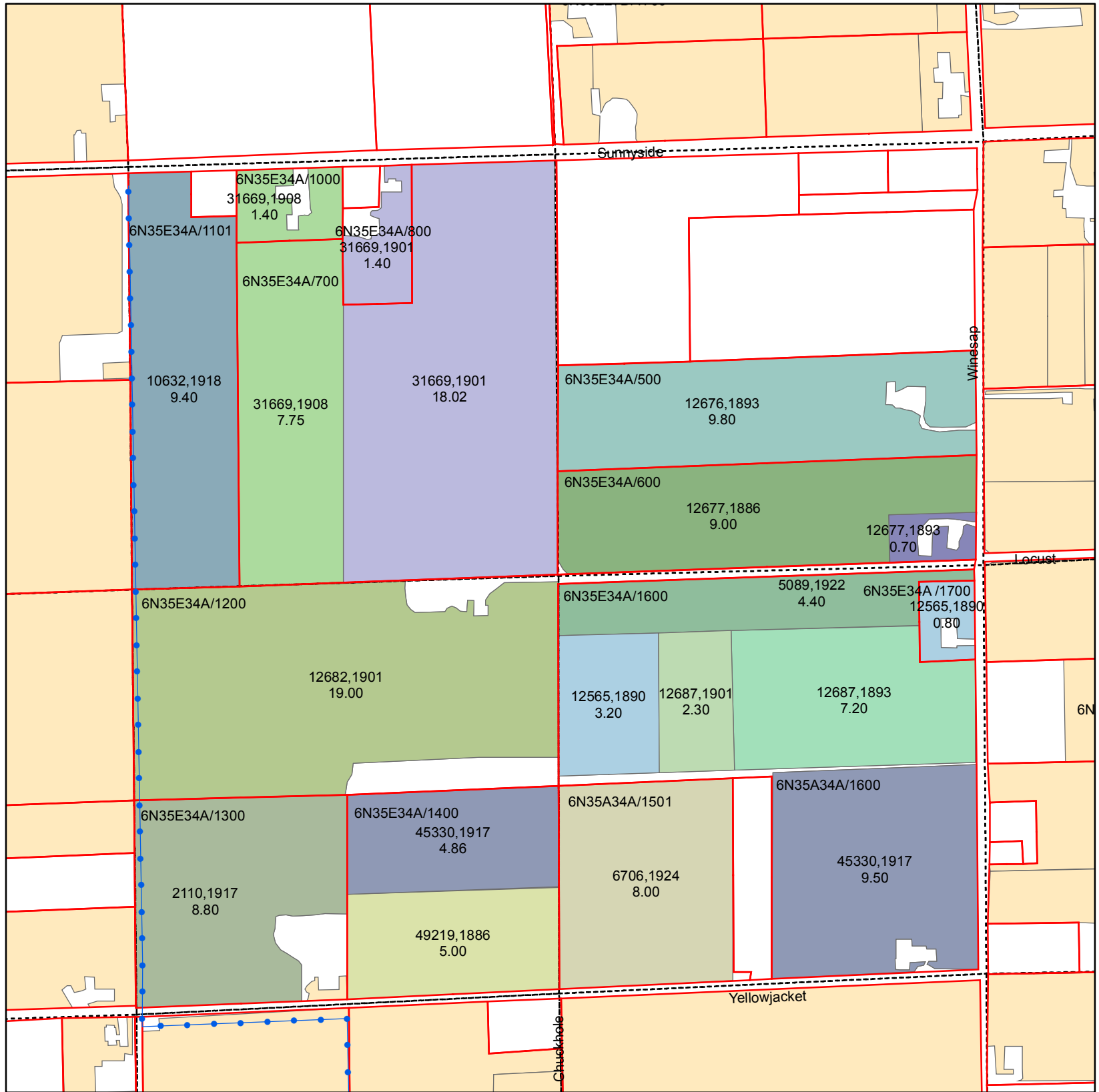
Legend

- PIPE
- Parcel
- QCDB
- WWRID Boundary



Walla Walla River Irrigation District

3201 Water Rights Map



T6N R35E WM Section 34 NE Quarter

Primary Certificates

CERTIFICATE, PRIORITY

- 10632, 1918
- 12565, 1890
- 12676, 1893
- 12677, 1886
- 12677, 1893
- 12682, 1901
- 12687, 1893
- 12687, 1901
- 2110, 1917
- 31669, 1901
- 31669, 1908
- 45330, 1917
- 49219, 1886
- 5089, 1922
- 6706, 1924
- Water Rights Not Within Quarter

ASSESSORMAP	CERTIFICATE	PRIORITY	QQ	WR ACRES
6N35E34A/1000	31669	1908	NWNE	1.40
6N35E34A/1101	10632	1918	NWNE	9.40
6N35E34A/1200	12682	1901	NWNE	19.00
6N35E34A/1300	2110	1917	SWNE	8.80
6N35E34A/1400	49219	1886	SWNE	5.00
6N35E34A/1400	45330	1917	SWNE	4.86
6N35E34A/1501	6706	1924	SENE	8.00
6N35E34A/1600	45330	1917	SENE	9.50
6N35E34A/1600	12687	1893	SENE	7.20
6N35E34A/1600	5089	1922	SENE	4.40
6N35E34A/1600	12565	1890	SENE	3.20
6N35E34A/1600	12687	1901	SENE	2.30
6N35E34A/1700	12565	1890	SENE	0.80
6N35E34A/500	12676	1893	NENE	9.80
6N35E34A/600	12677	1893	NENE	0.70
6N35E34A/600	12677	1886	NENE	9.00
6N35E34A/700	31669	1901	NWNE	18.02
6N35E34A/700	31669	1908	NWNE	7.75
6N35E34A/800	31669	1901	NWNE	1.40

Legend

- PIPE
- Parcel
- QCDB
- WWRID Boundary

