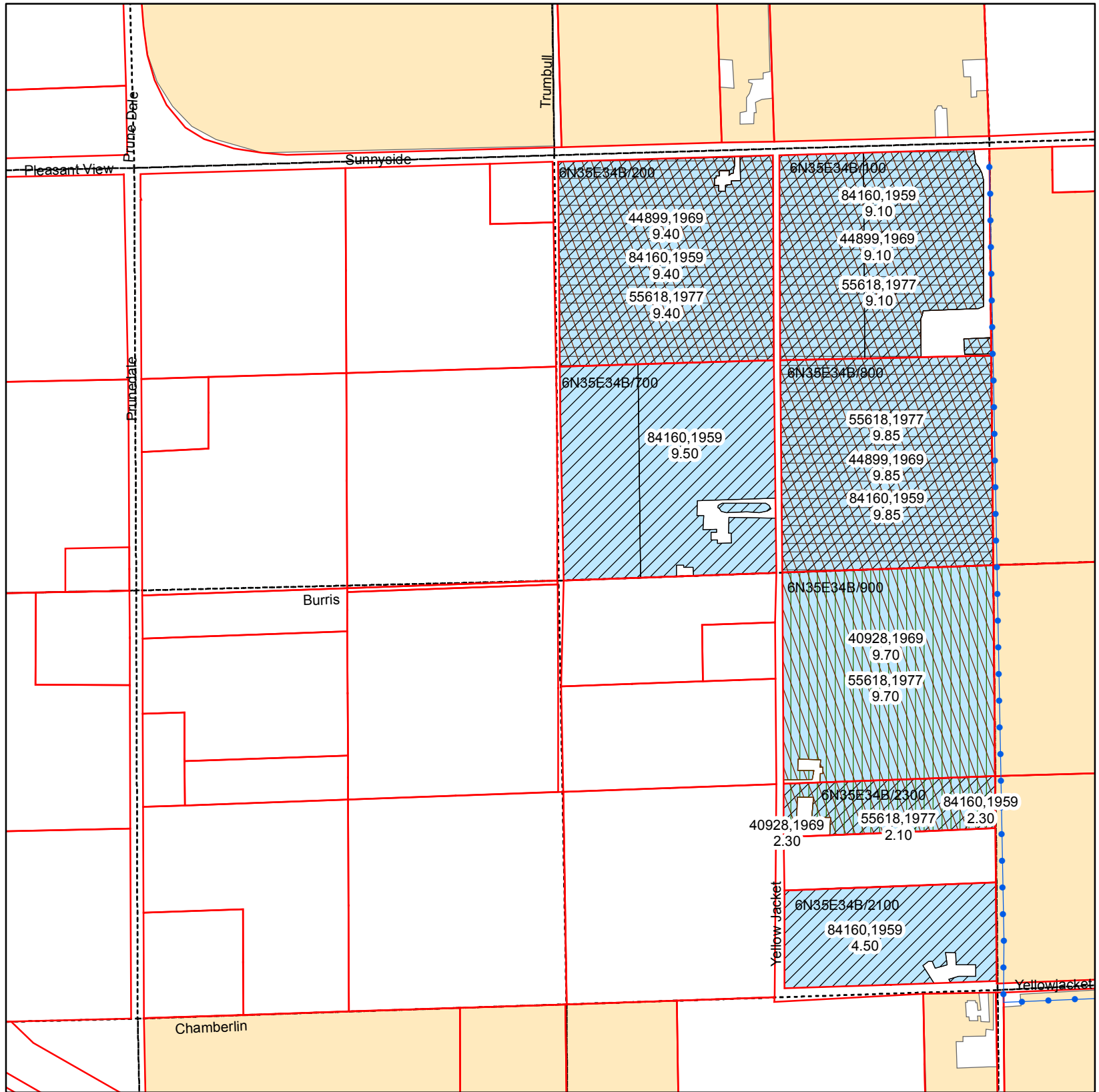


Walla Walla River Irrigation District

3201 Water Rights Map








T6N R35E WM Section 34 NW Quarter



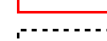

ASSESSORMAP	CERTIFICATE	PRIORITY	QQ	WRACRES
6N35E34B/100	44899	1969	NENW	9.10
6N35E34B/100	55618	1977	NENW	9.10
6N35E34B/100	84160	1959	NENW	9.10
6N35E34B/200	44899	1969	NENW	9.40
6N35E34B/200	55618	1977	NENW	9.40
6N35E34B/200	84160	1959	NENW	9.40
6N35E34B/2100	84160	1959	SESW	4.50
6N35E34B/2300	40928	1969	SESW	2.30
6N35E34B/2300	55618	1977	SESW	2.10
6N35E34B/2300	84160	1959	SESW	2.30
6N35E34B/700	84160	1959	NENW	9.50
6N35E34B/800	44899	1969	NENW	9.85
6N35E34B/800	55618	1977	NENW	9.85
6N35E34B/800	84160	1959	NENW	9.85
6N35E34B/900	40928	1969	SESW	9.70
6N35E34B/900	55618	1977	SESW	9.70



Supplemental Rights CERTIFICATE, PRIORITY

-  40928, 1969
-  44899, 1969
-  55618, 1977
-  84160, 1959
-  Primary Rights
-  Water Rights Not Within Quarter

Legend

-  PIPE
-  Parcel
-  QCDB
-  WWRID Boundary

Supplemental Rights

