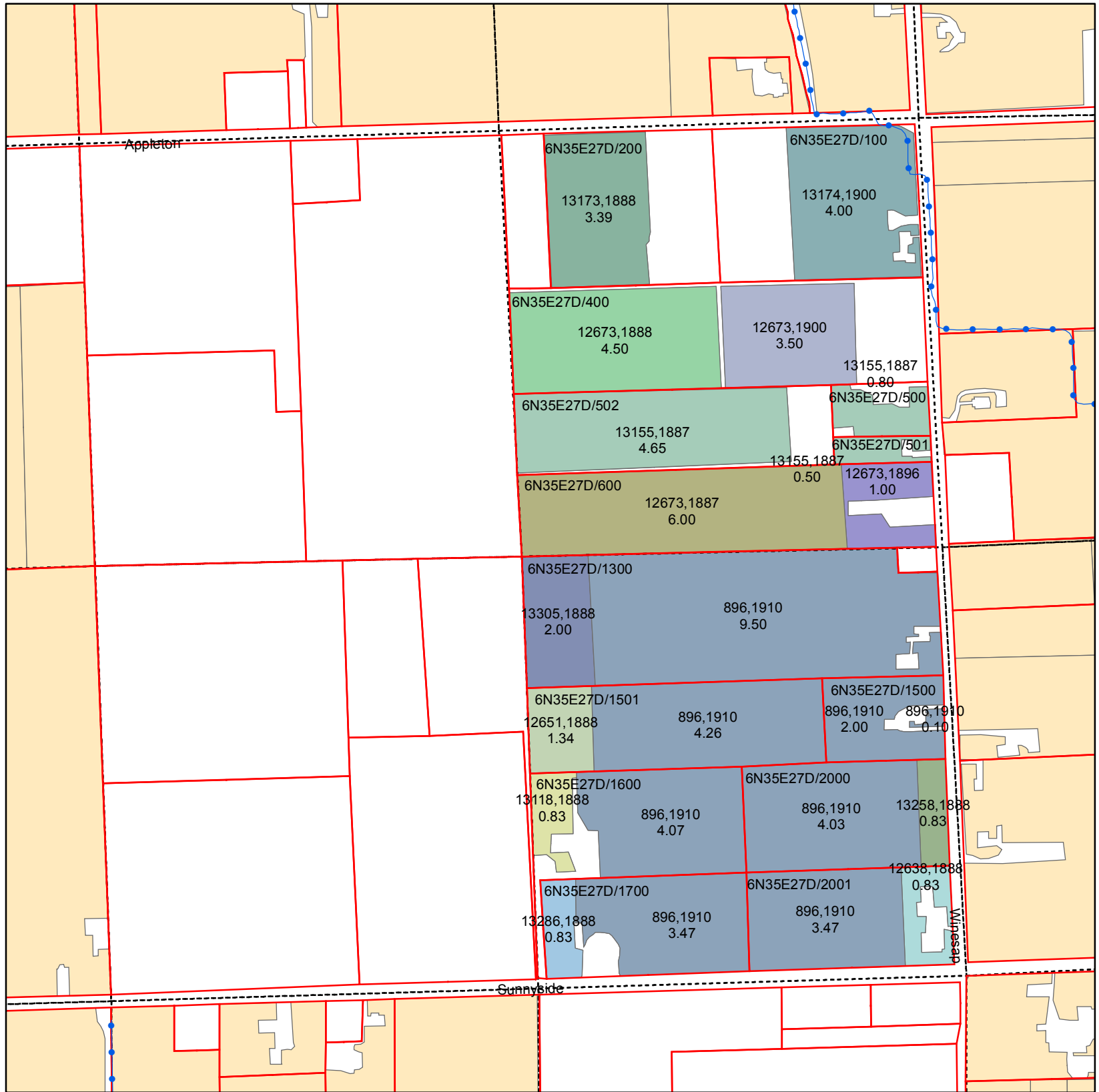


Walla Walla River Irrigation District

3201 Water Rights Map



T6N R35E WM Section 27 SE Quarter

ASSESSORMAP	CERTIFICATE	PRIORITY	QQ	WR ACRES
6N35E27D/100	13174	1900	NESE	4.00
6N35E27D/1300	13305	1888	SESE	2.00
6N35E27D/1300	896	1910	SESE	9.50
6N35E27D/1500	896	1910	SESE	0.10
6N35E27D/1500	896	1910	SESE	2.00
6N35E27D/1501	896	1910	SESE	4.26
6N35E27D/1501	12651	1888	SESE	1.34
6N35E27D/1600	896	1910	SESE	4.07
6N35E27D/1600	13118	1888	SESE	0.83
6N35E27D/1700	13286	1888	SESE	0.83
6N35E27D/1700	896	1910	SESE	3.47
6N35E27D/200	13173	1888	NESE	3.39
6N35E27D/2000	13258	1888	SESE	0.83
6N35E27D/2000	896	1910	SESE	4.03
6N35E27D/2001	12638	1888	SESE	0.83
6N35E27D/2001	896	1910	SESE	3.47
6N35E27D/400	12673	1888	NESE	4.50
6N35E27D/400	12673	1900	NESE	3.50
6N35E27D/500	13155	1887	NESE	0.80
6N35E27D/501	13155	1887	NESE	0.50
6N35E27D/502	13155	1887	NESE	4.65
6N35E27D/600	12673	1896	NESE	1.00
6N35E27D/600	12673	1887	NESE	6.00

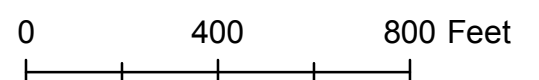
Primary Certificates

CERTIFICATE, PRIORITY

- 12638, 1888
- 12651, 1888
- 12673, 1887
- 12673, 1888
- 12673, 1896
- 12673, 1900
- 13118, 1888
- 13155, 1887
- 13173, 1888
- 13174, 1900
- 13258, 1888
- 13286, 1888
- 13305, 1888
- 896, 1910
- Water Rights Not Within Quarter

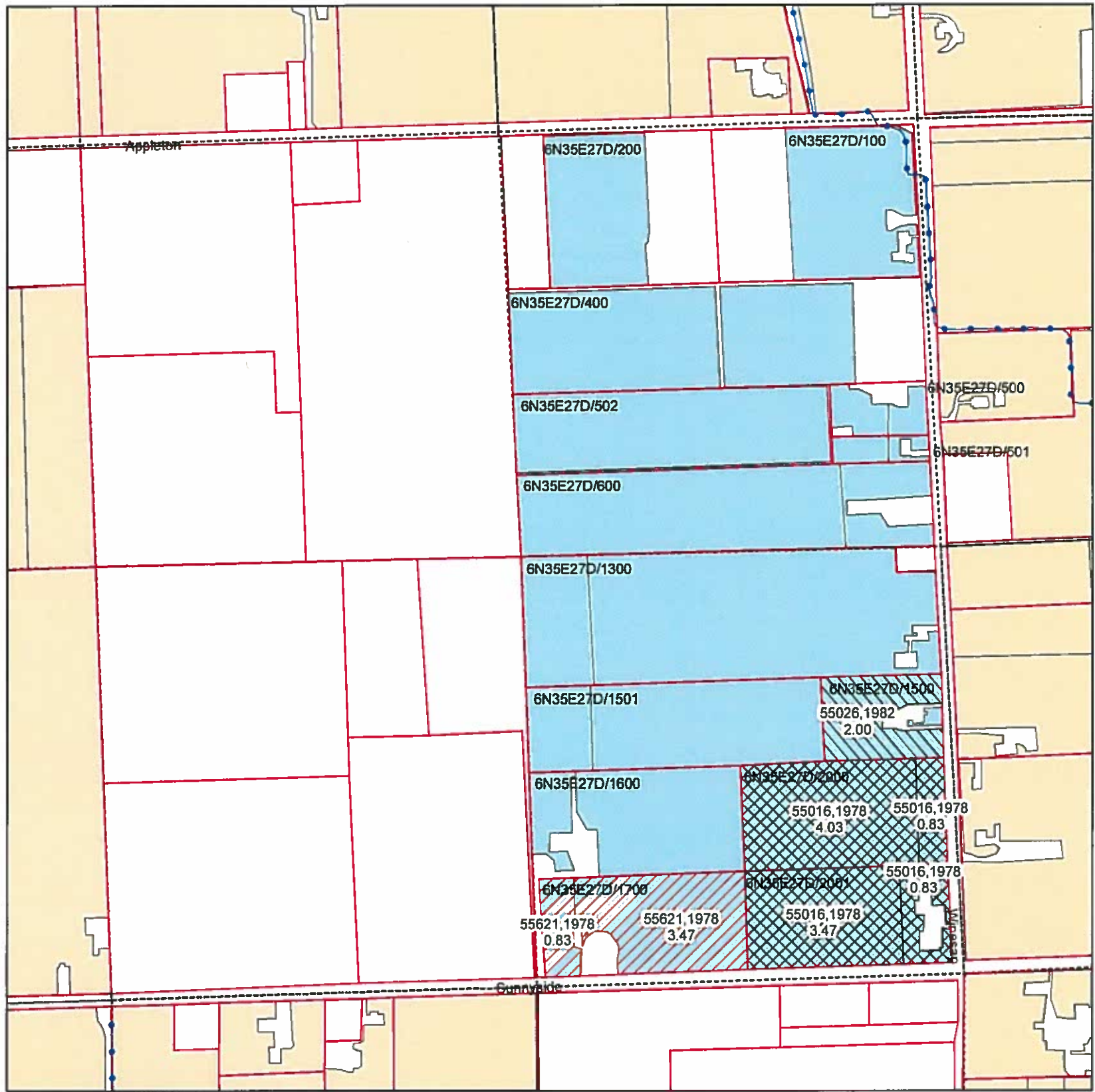
Legend

- PIPE
- Parcel
- QCDB
- WWRID Boundary



Walla Walla River Irrigation District

3201 Water Rights Map



T6N R35E WM Section 27 SE Quarter



ASSESSORMAP	CERTIFICATE	PRIORITY	QQ	WR ACRES
6N35E27D/1500	55026 ✓	1/18/1982	SESE	2.00 ✓
6N35E27D/1700	× 55621 ×	9/24/1978	SESE	0.83 ✓
6N35E27D/1700	× 55621 ×	9/24/1978	SESE	3.47 ✓
6N35E27D/2000	9/24/ 55016 ×	9/24/1978	SESE	0.83 ✓
6N35E27D/2000	55016 ×	1978	SESE	4.03 ✓
6N35E27D/2001	55016 ×	1978	SESE	0.83 ✓
6N35E27D/2001	55016 ×	1978	SESE	3.47 ✓

Supplemental Certificates

CERTIFICATE, PRIORITY

55016, 1978

55026, 1982

55621, 1978

Primary Rights

Primary Rights

Water Rights Not Within Quarter

Legend


PIPE

Parcel

QCDB

WWRID Boundary

Supplemental Rights



Date May 2011